


# Los Altos – Street Resurfacing and Slurry Program

TS-01001 / TS-01004

## 2020 Project Opportunities

---



COMPLETE STREETS COMMISSION

NOVEMBER 20, 2019

# Tonight's Update to CSC

## Covington Rd and Almond Av Concept Plans

---

### Concept Plan Line Drawings:

- Covington Rd (El Monte to Springer) – 1.5” AC Overlay
- Covington Rd (Springer to Miramonte) - Microsurface
- *Covington Rd (Miramonte to Grant) – No Project at this Time*
- Almond Av (Entire Length) – 1.5” AC Overlay

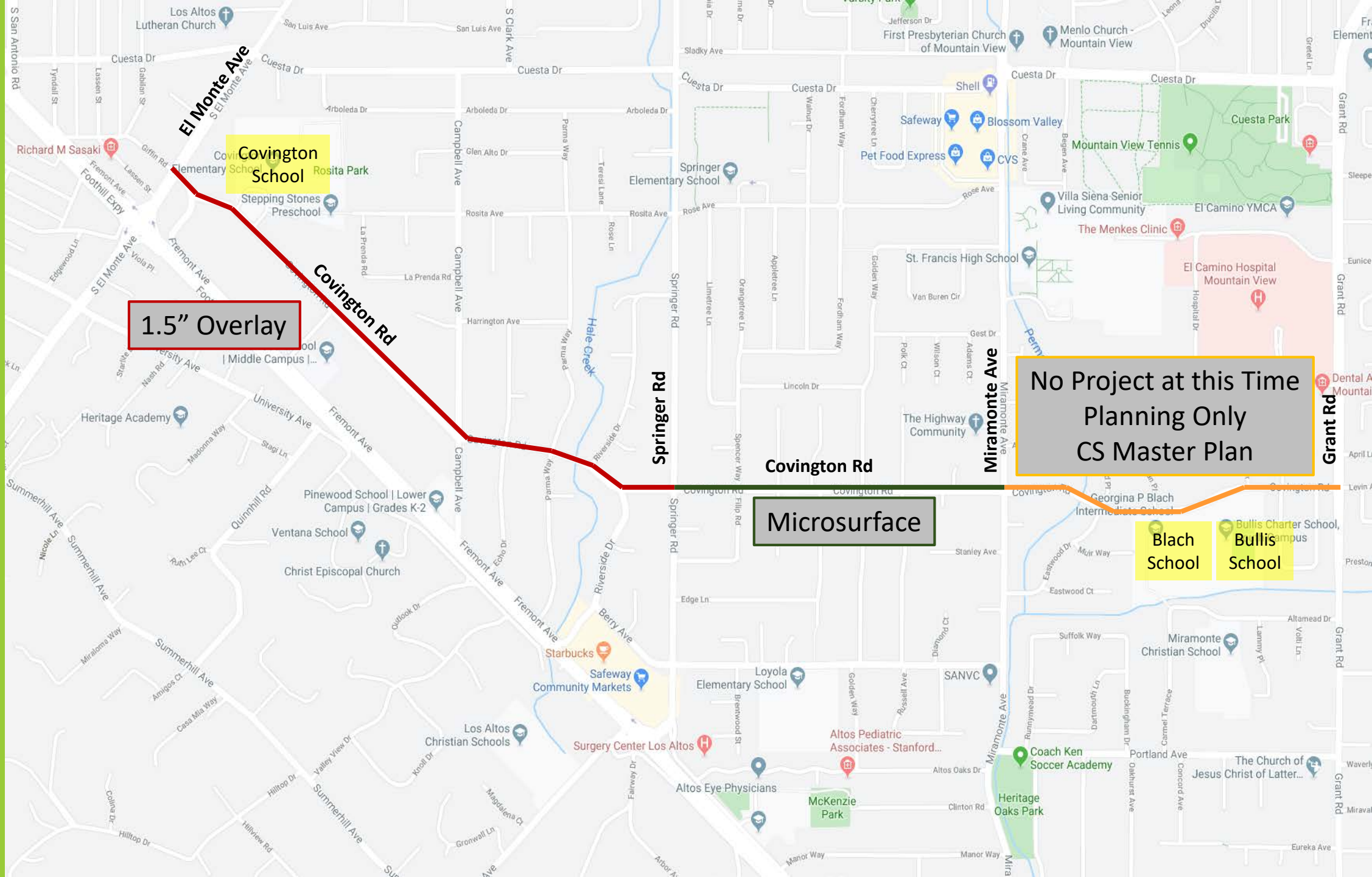
### Seeking Input on:

- Proposed Traffic Calming and Complete Street Elements
- 3 of 11 Complete Street Master Plan Projects



# Project Map

## Covington Road



1.5" Overlay

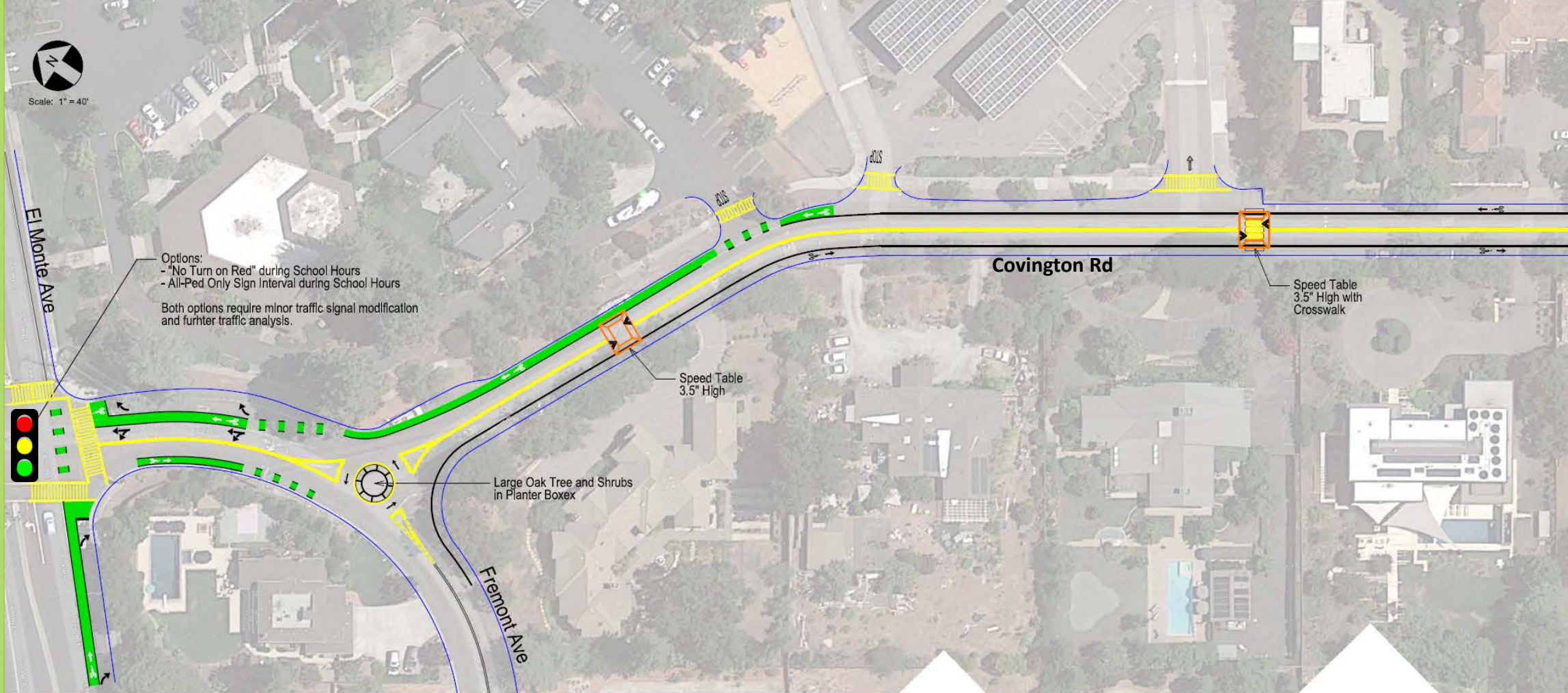
No Project at this Time  
Planning Only  
CS Master Plan

Microsurface

Covington School

Blach School  
Bullis School

# Covington Road – at Covington School 2020 Street Resurfacing Program – Concept Plan Line Drawings

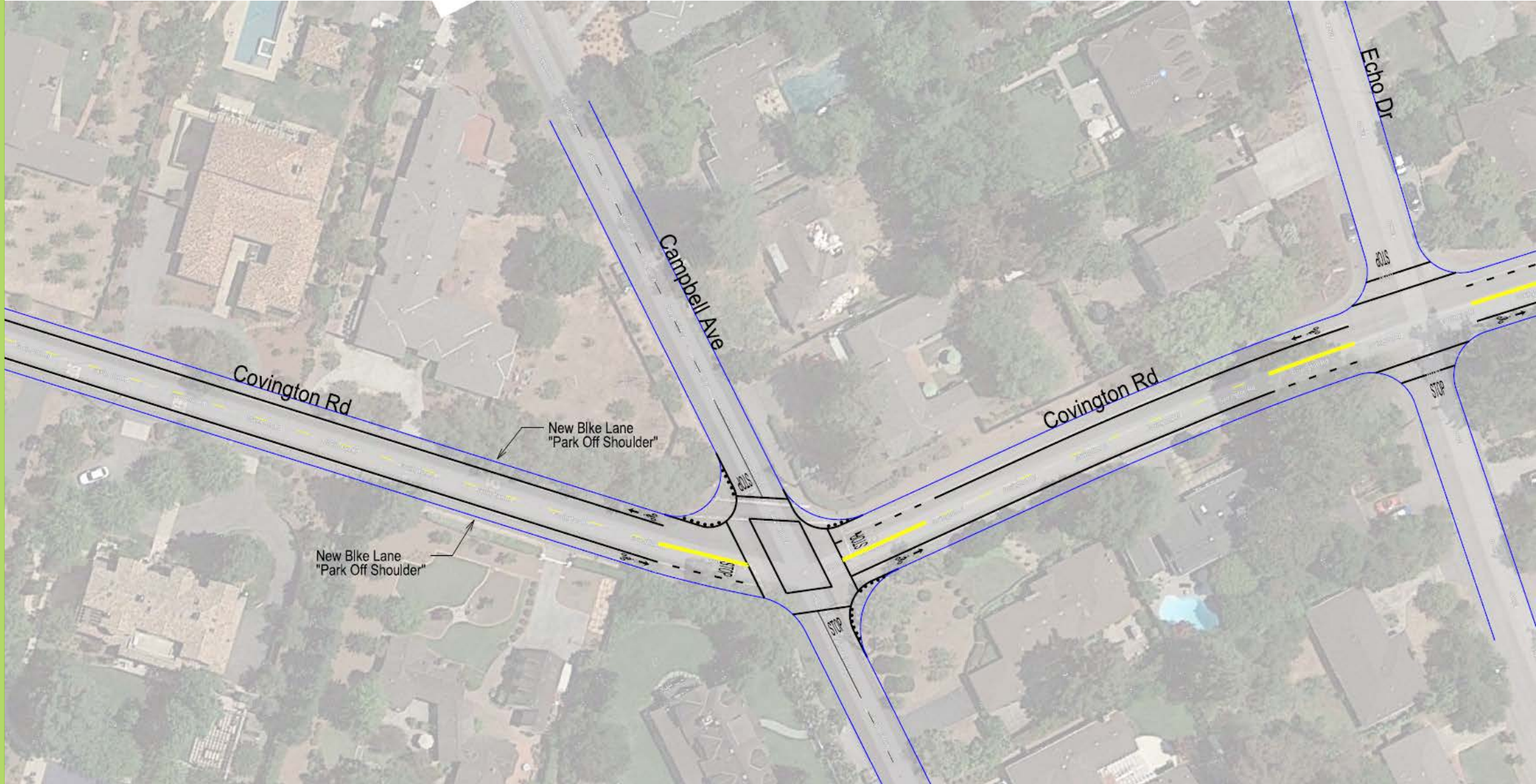


- New Bike Lanes on Covington Rd
- Green Bikes Lanes to El Monte Rd
- Mini-Roundabout at Fremont Ave
- Speed Tables to School Frontage



# Covington Road – at Campbell Avenue

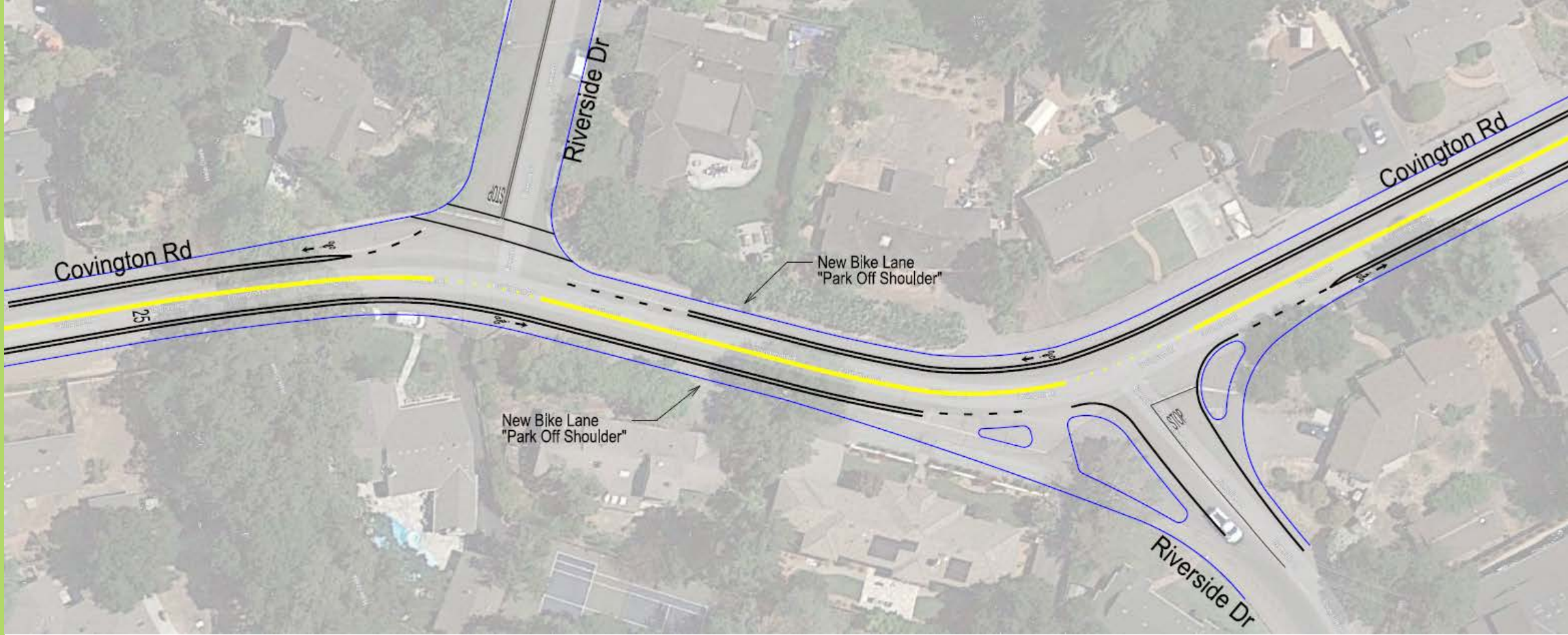
2020 Street Resurfacing Program – Concept Plan Line Drawings



- New Bike Lanes on Covington Rd – Automobiles “Park Off Pavement”
- Tighter Intersection Returns at Campbell Avenue
- Crosswalks across side streets.

# Covington Road – at Riverside Drive

## 2020 Street Resurfacing Program – Concept Plan Line Drawings

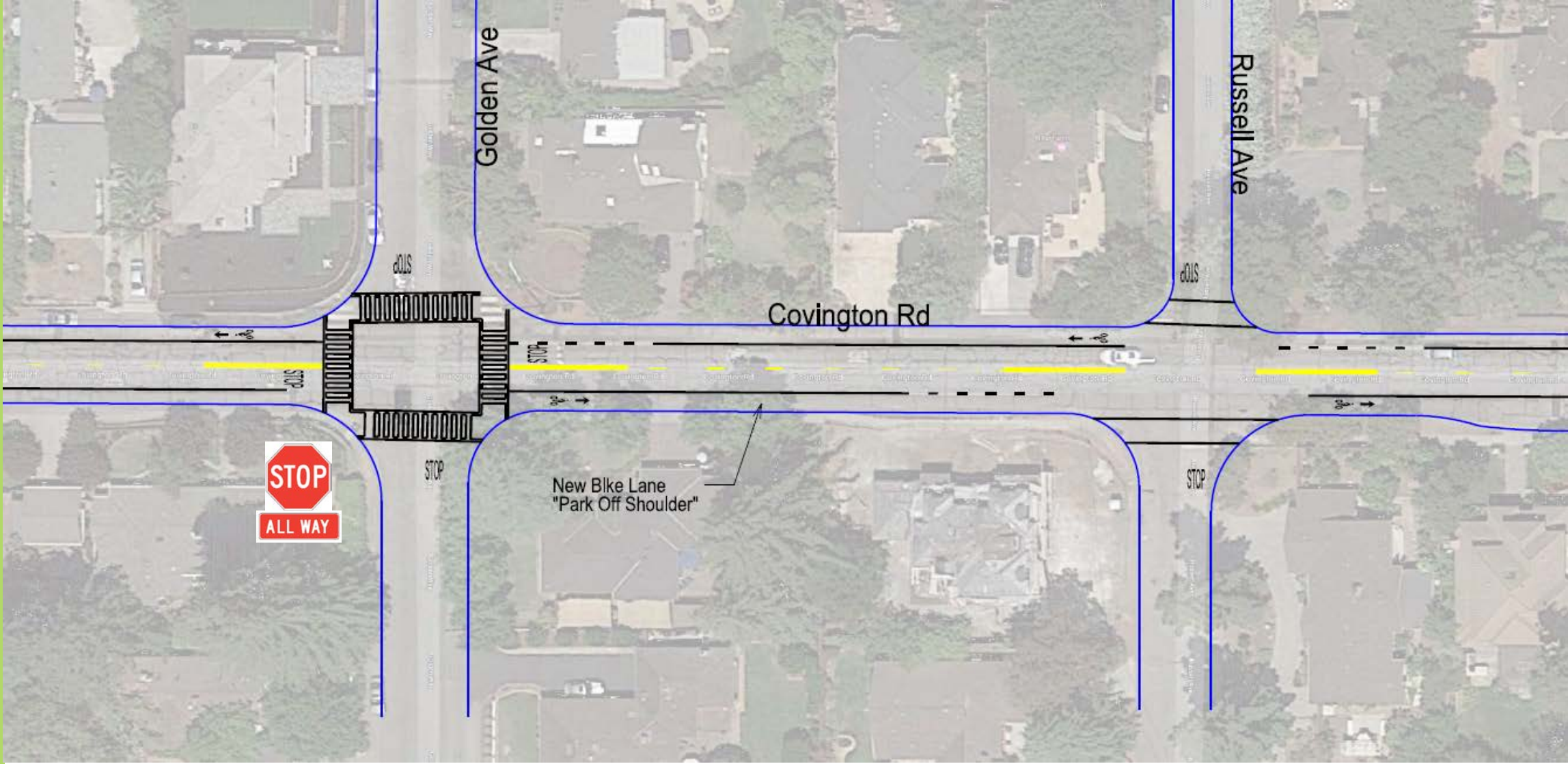


- 2-FT Buffered Bike Lanes East of Parma Way to Springer Road
- Crosswalks across side streets



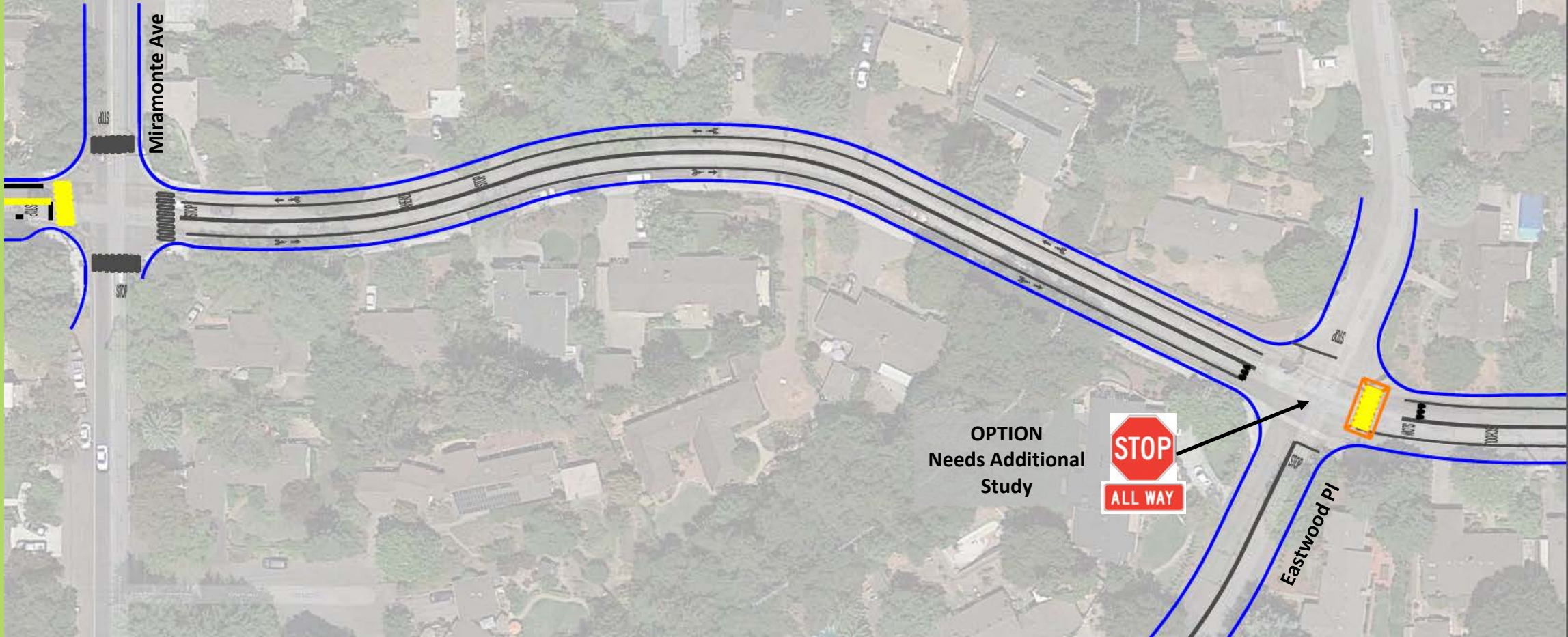
# Covington Road – at Golden Avenue

## 2020 Street Resurfacing Program – Concept Plan Line Drawings



- New All-Way STOP at Covington Rd & Golden Wy
- Crosswalks across side streets

Covington Road – Miramonte Ave to Eastwood Pl  
2020 Street Resurfacing Program – Concept Plan Line Drawings



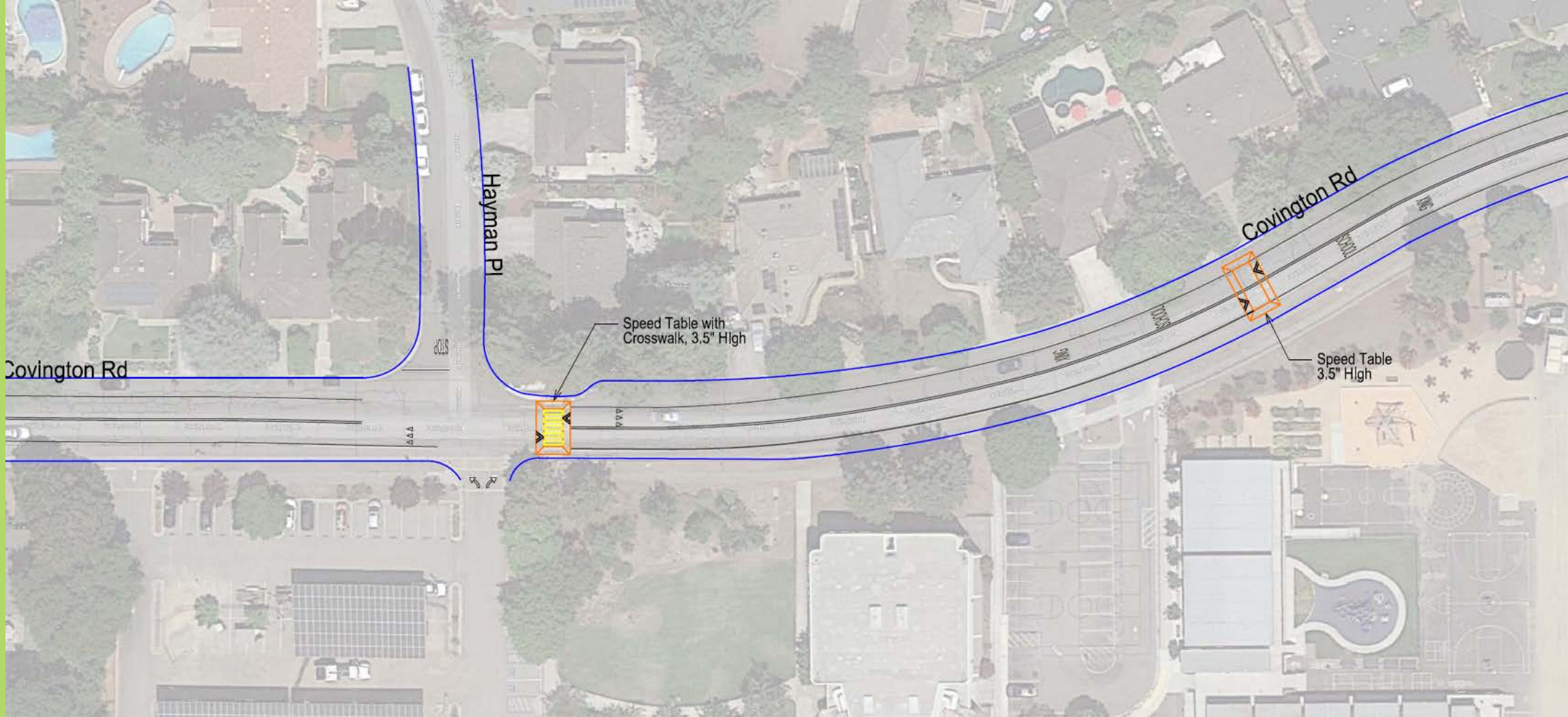
Non-Project Area on Covington Road – Miramonte Ave to Grant Rd  
Master Plan Effort as part of Complete Streets Master Plan

- Speed Table at Covington Rd & Eastwood Pl, All-Way STOP Alternative but requires study





Covington Road – at Blach-Bullis Charter Schools  
2020 Street Resurfacing Program – Concept Plan Line Drawings



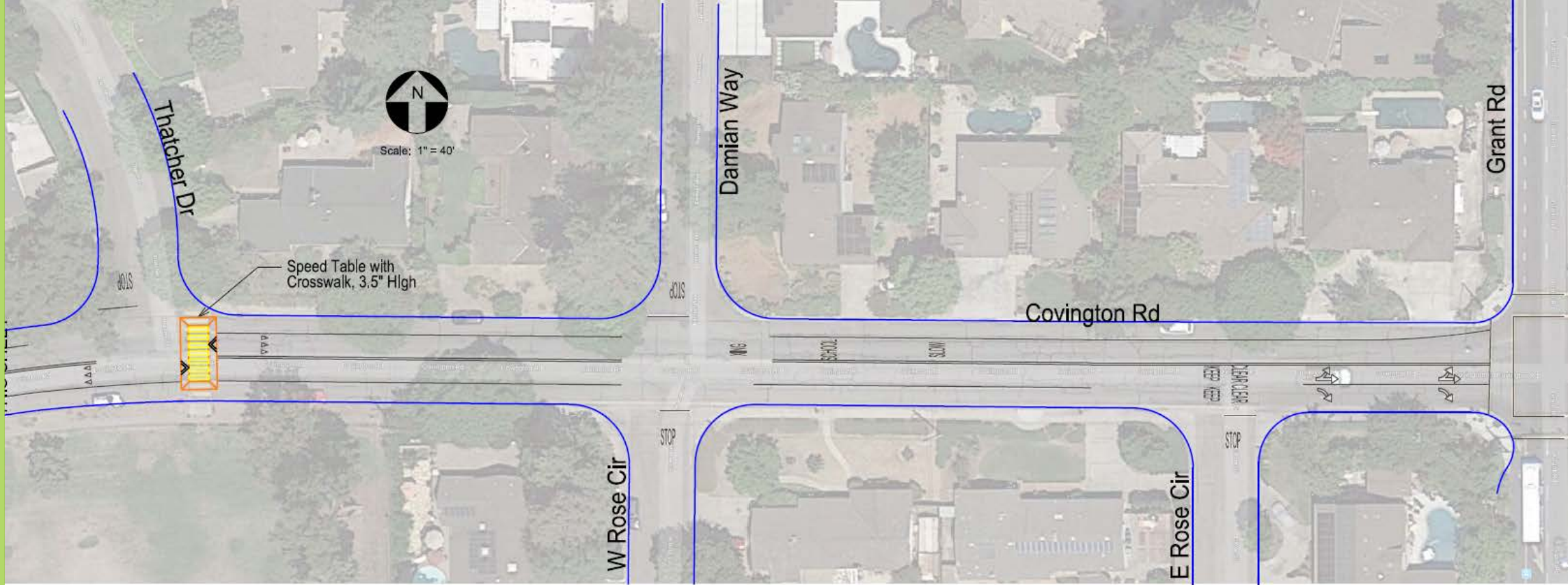
Non-Project Area on Covington Road – Miramonte Ave to Grant Rd  
Master Plan Effort as part of Complete Streets Master Plan

- Speed Tables along Blach School and Bullis Charter School Frontages



# Covington Road – at Grant Road

2020 Street Resurfacing Program – Concept Plan Line Drawings



Non-Project Area on Covington Road – Miramonte Ave to Grant Rd  
Master Plan Effort as part of Complete Streets Master Plan

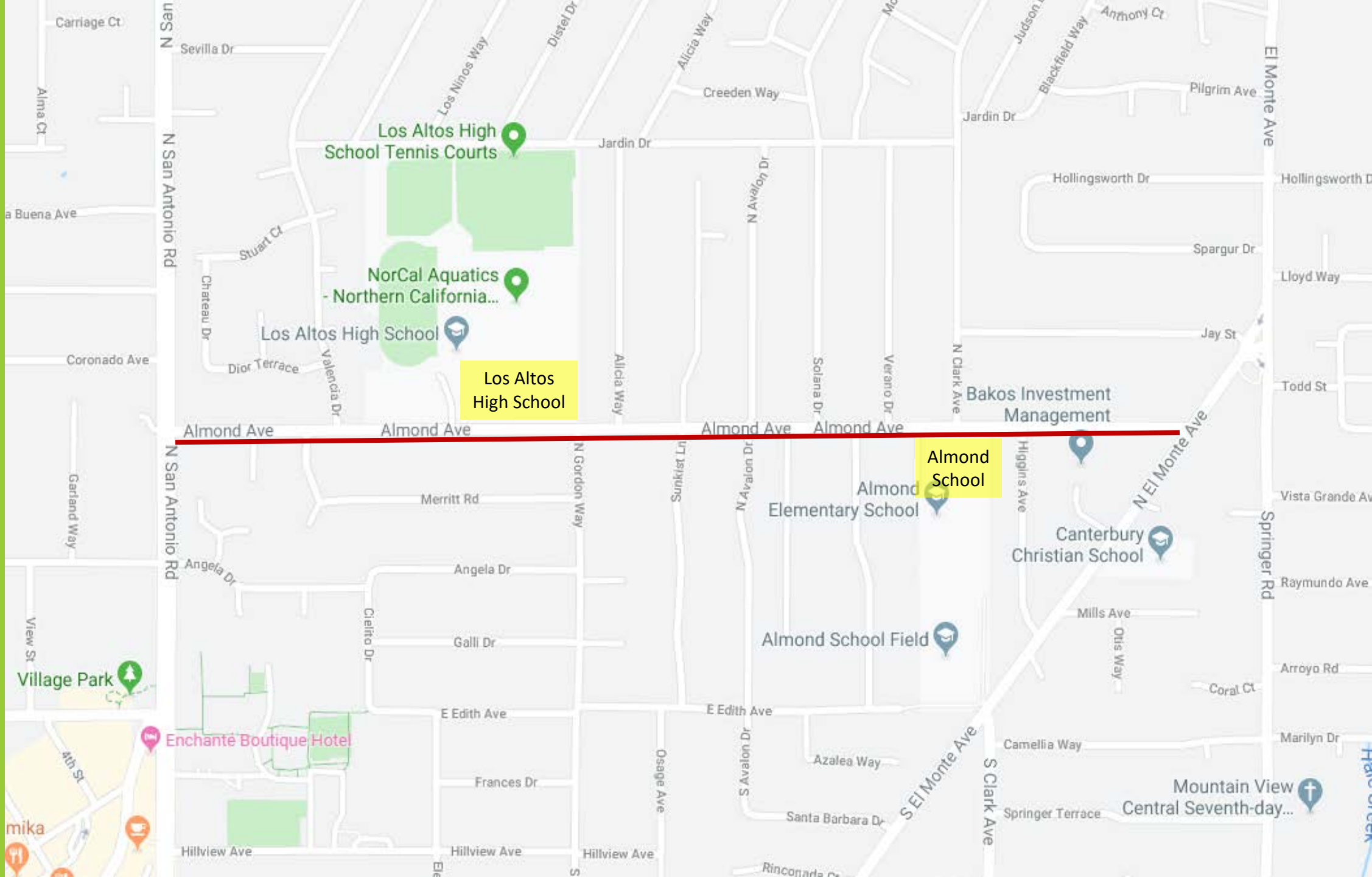
- Speed Table along Blach School and Bullis Charter School Frontages





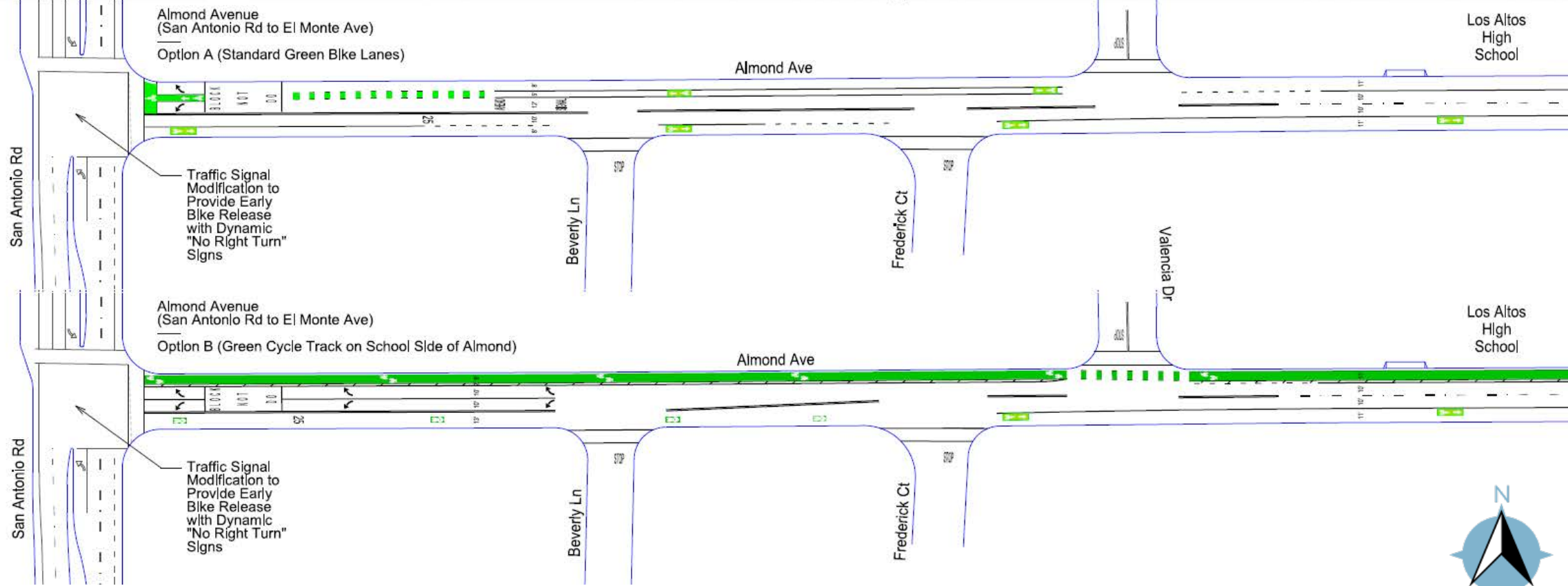
# Project Map

Almond Avenue



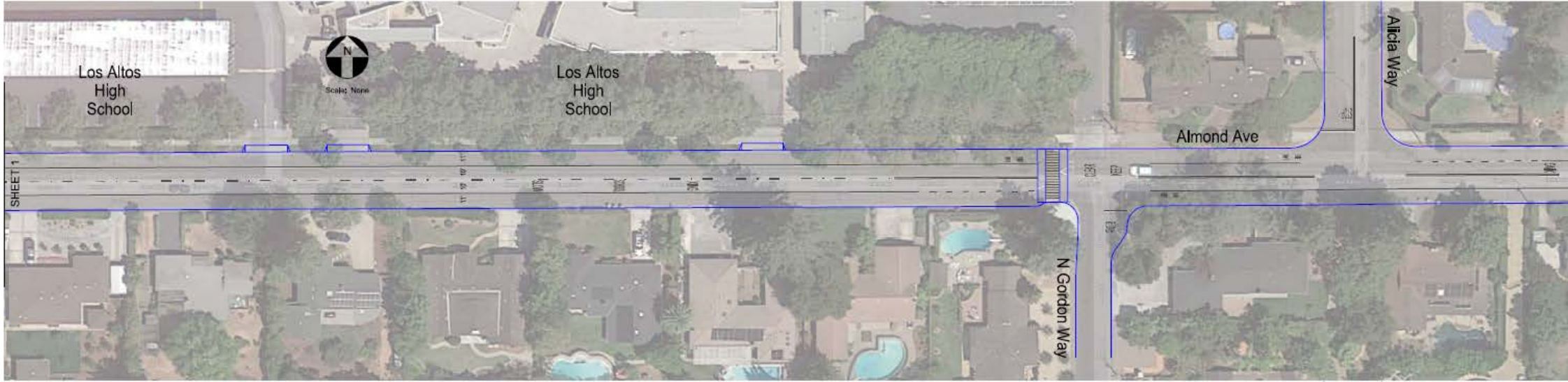
# Almond Avenue – at San Antonio Road

## 2020 Street Resurfacing Program – Concept Plan Line Drawings



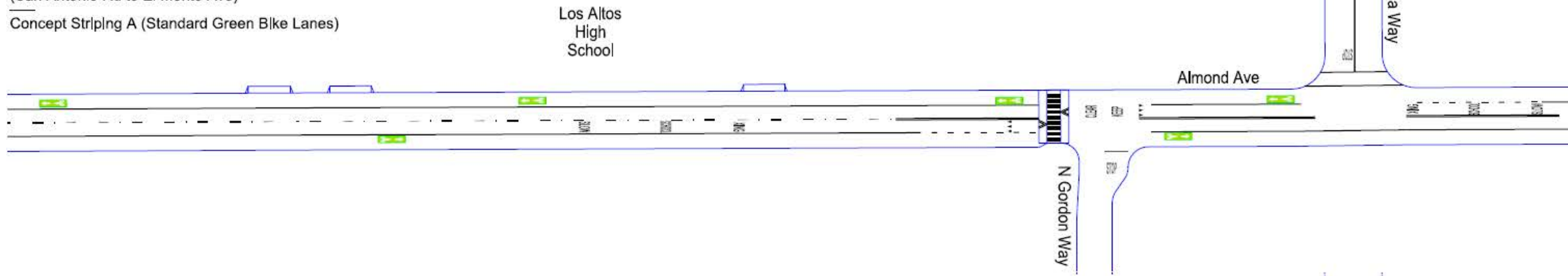
# Almond Avenue – at Los Altos High School

## 2020 Street Resurfacing Program – Concept Plan Line Drawings



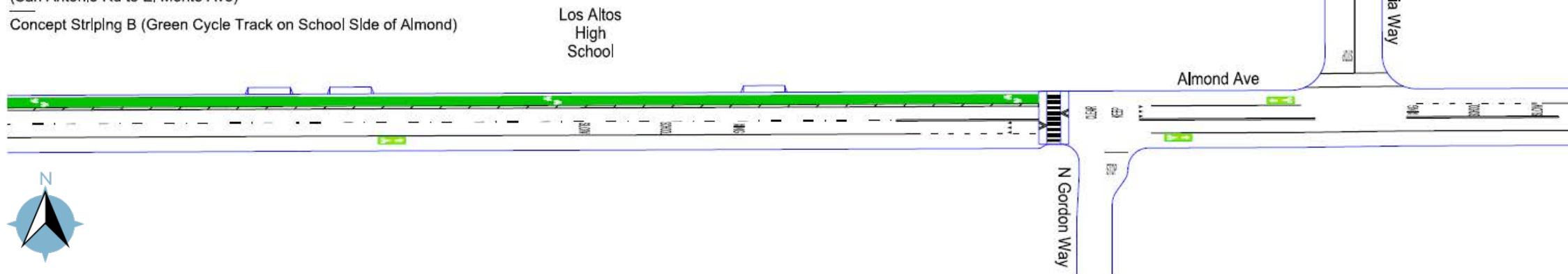
Almond Avenue  
(San Antonio Rd to El Monte Ave)

Concept Striplng A (Standard Green Blke Lanes)



Almond Avenue  
(San Antonio Rd to El Monte Ave)

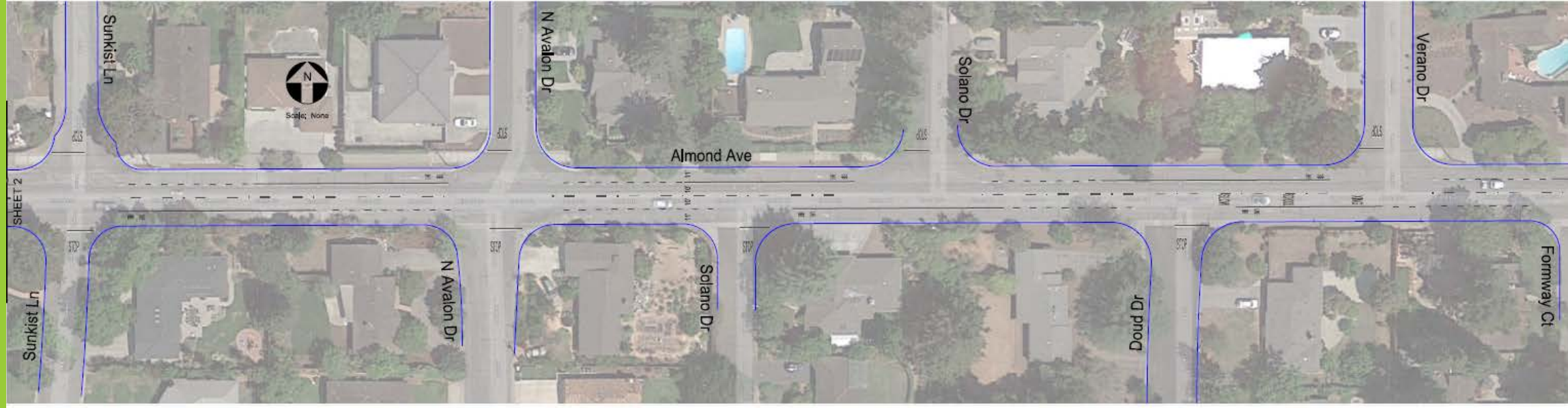
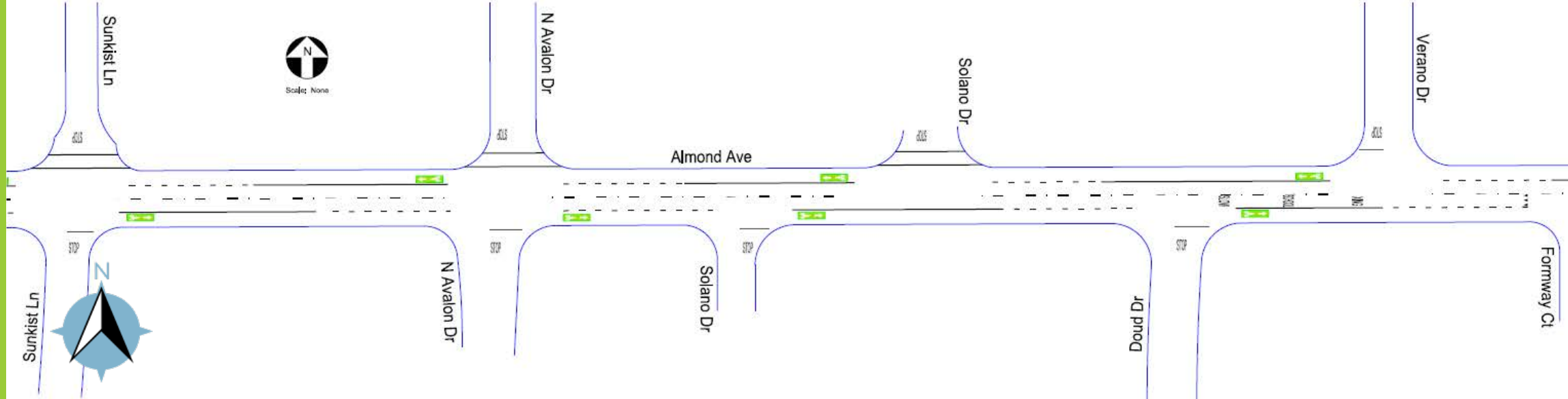
Concept Striplng B (Green Cycle Track on School Side of Almond)



# Almond Avenue – Central Section

## 2020 Street Resurfacing Program – Concept Plan Line Drawings

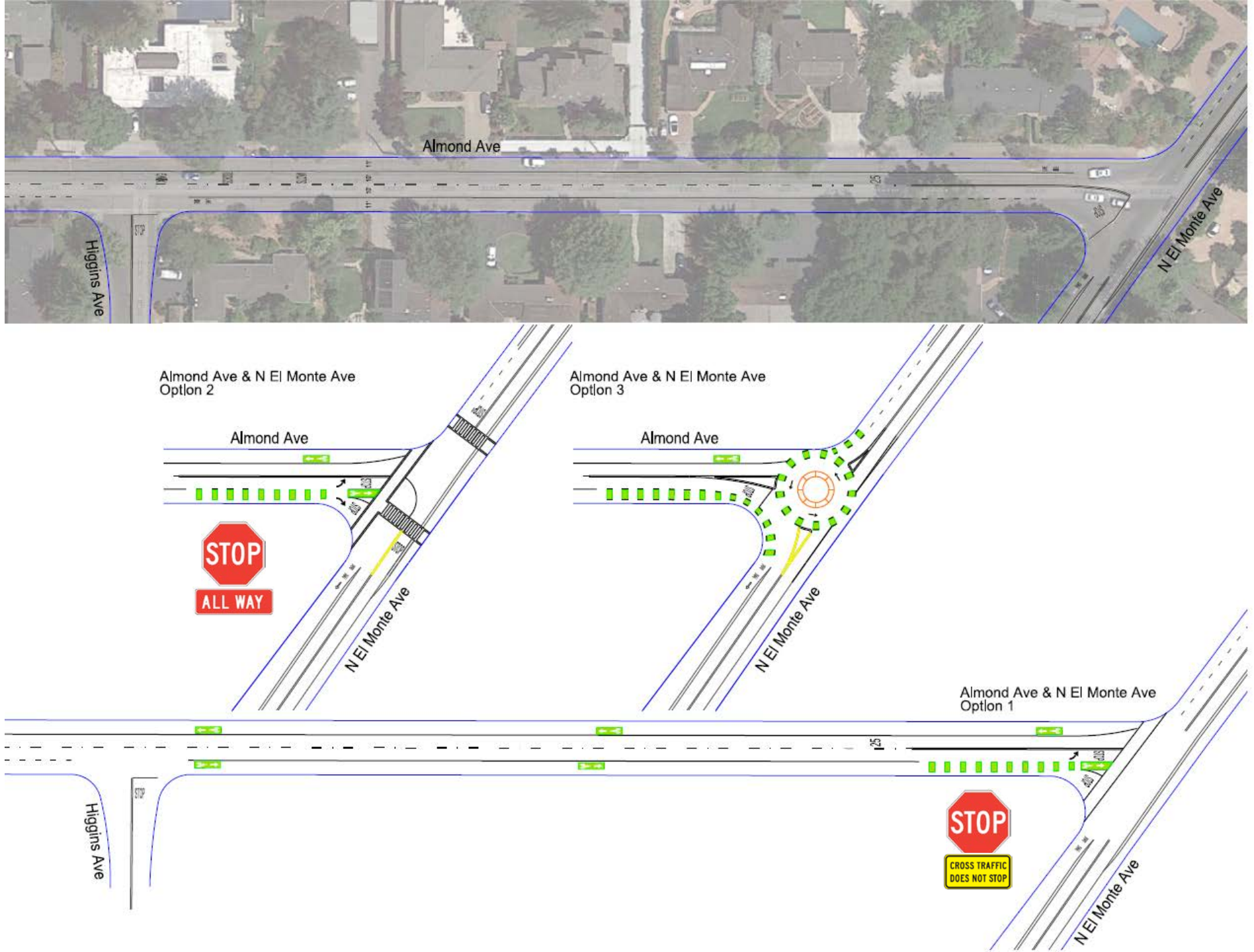
Almond Avenue  
(San Antonio Rd to El Monte Ave)  
Concept Striping



SHEET 2

# Almond Avenue – at El Monte Avenue

## 2020 Street Resurfacing Program – Concept Plan Line Drawings



# Recommendations

---

## **1) Review and Provide Comments**