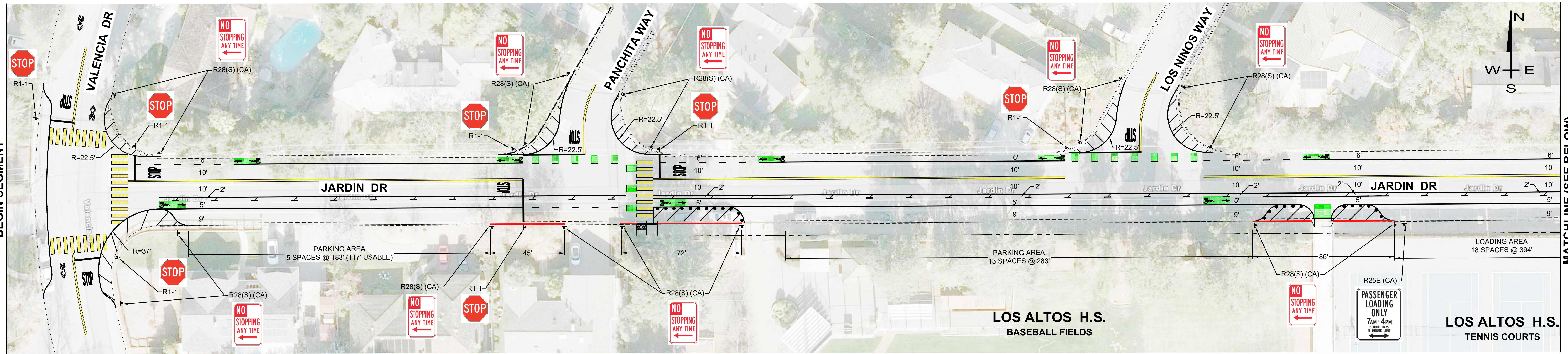
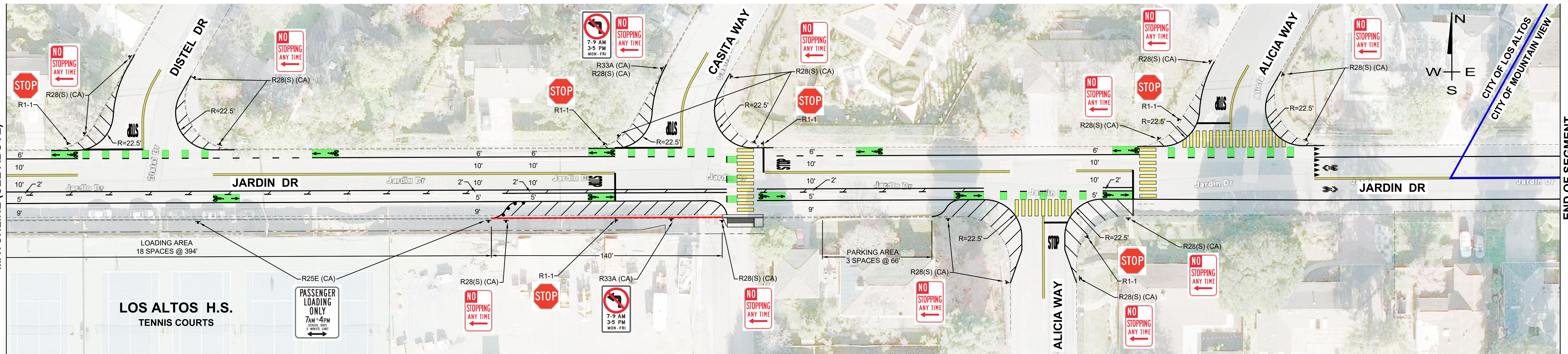


BEGIN SEGMENT







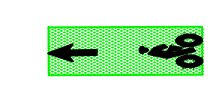






MATCHLINE (SEE BELOW)


MATCHLINE (SEE ABOVE)



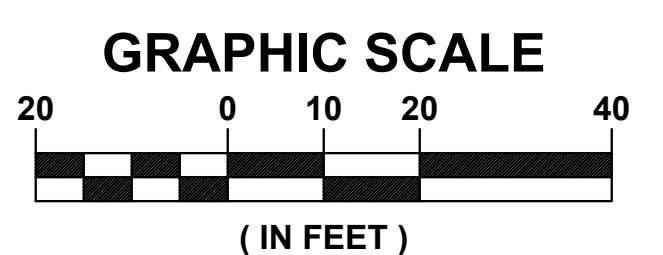
END OF SEGMENT

**LEGEND:**

-  PAVEMENT STRIPING "NO STOPPING ANY TIME"
-  TRAFFIC DELINEATORS AT EVERY 4 FT. SEE DETAIL 1.
-  SIGN ON POST
-  RED PAINT CURB "NO STOPPING ANY TIME"
-  BIKE LANE SYMBOL AND ARROW W/ GREEN PAINTED MARKING
-  GREEN PAVEMENT MARKING
-  4" SOLID DOUBLE YELLOW CENTER LINE
-  YIELD LINES PAVEMENT MARKING
-  SHARROW PAVEMENT MARKING
-  CONTINENTAL CROSSWALK (YELLOW)
-  CITY LIMITS



DETAIL 1



REVISIONS No. _____ Description _____	ENGINEERING SERVICES DEPARTMENT DRAWN: _____ CHECKED: _____ APPROVED: _____ DATE: _____ SCALE: _____
LOS ALTOS COMPLETE STREETS <b>JARDIN DRIVE</b> RECOMMENDED PLAN SANTA CLARA COUNTY	
LOS ALTOS	
Drawing Number: _____ 4 OF 4	