

ID	FACILITY CLASS	ON STREET	FROM	TO	WEIGHTED SCORE	PRIORITY
52	Class IV	FOOTHILL	EDITH	SAINT JOSEPH	125	High
29	Class IIB	COVINGTON	EL MONTE	GRANT	120	High
40	Class IV	EL MONTE	JARDIN	FOOTHILL	110	High
87	Class IIB	MIRAMONTE	ALEGRE	FREMONT	105	High
112	Class I	SAN ANTONIO	EDITH	ALMOND	105	High
24	Class I	CARMEL TERRACE	ALTAMEAD	PORTLAND	100	High
38	Class IV	EL CAMINO REAL	THROUGHOUT LOS ALTOS	THROUGHOUT LOS ALTOS	95	High
93	Class II	NEWCASTLE	FREMONT	GRANT	90	High
12	Class II	A	MIRAMONTE	FREMONT	85	High
37	Class III	EDITH	CIELITO	END OF EDITH	80	High
9	Class III	1ST	EDITH	SAN ANTONIO	70	High
10	Class III	2ND	EDITH	LYELL	70	High
11	Class III	3RD	EDITH	WHITNEY	70	High
20	Class III	B	FREMONT	MIRAMONTE	70	High
35	Class III	DOLORES	FREMONT	MIRAMONTE	70	High
63	Class IV	GRANT	COVINGTON	EL SERENO	70	High
76	Class III	JORDAN	LOS ALTOS	EL CAMINO REAL	70	High
81	Class II	MAIN	SAN ANTONIO	STATE	70	High
119	Class III	STATE	MAIN	1ST	70	High
131	Class III	WHITNEY	3RD	1ST	70	High
16	Class III	ALTOS OAKS	GOLDEN	MIRAMONTE	65	Medium
59	Class III	GOLDEN	COVINGTON	BERRY	65	Medium
106	Class III	ROSITA	CAMPBELL	SPRINGER	65	Medium
34	Class III	DISTEL	MARICH	EL CAMINO REAL	60	Medium
45	Class III	ELEANOR	EDITH	MARVIN	60	Medium
70	Class III	HILLVIEW	ELEANOR	GORDON	60	Medium
14	Class IV	ALMOND	GORDON, UNNAMED STREET	EL MONTE	55	Medium
15	Class III	ALTAMEAD	CARMEL	GRANT	55	Medium
18	Class III	ARBOLEDA	CUESTA	SPRINGER	55	Medium
27	Class III	CLARK	EL MONTE	CUESTA	55	Medium
58	Class III	GOLDEN	BERRY	ALTOS OAKS	55	Medium
84	Class III	MERCEDES	PORTOLA	END OF ROAD	55	Medium
92	Class III	MUIR	EASTWOOD	END OF ROAD	55	Medium
97	Class III	PANCHITA	JARDIN	MARICH	55	Medium
53	Class IIB	FREMONT	FOOTHILL	LISA	55	Medium
86	Class I	MIRAMONTE	EASTWOOD	PORTLAND	55	Medium
94	Class II	OAK	GRANT	TRUMAN	50	Medium
17	Class III	ALVARADO	SAN ANTONIO	CASITA	45	Medium
19	Class III	ARBORETUM	GRANT	END OF ROAD	45	Medium
23	Class III	CAMPBELL	CUESTA	FREMONT	45	Medium
49	Class III	FALLEN LEAF	HOMESTEAD	FREMONT	45	Medium
54	Class IIB	FREMONT	SPRINGER	ALTOS OAKS	45	Medium
80	Class III	LYELL	SAN ANTONIO	END OF ROAD	45	Medium
82	Class III	MAIN	STATE	1ST	45	Medium
98	Class III	PEPPER	SAN ANTONIO	ELEANOR	45	Medium
13	Class III	ALICIA	ALMOND	JARDIN	40	Medium
25	Class III	CASITA	JARDIN	MARICH	40	Medium
61	Class III	GORDON	HAWTHORNE	ALMOND	40	Medium
95	Class III	OAK	TRUMAN	RAVENSWOOD	40	Medium
101	Class III	PORTOLA	JORDAN	LAVERNE	40	Medium
124	Class III	TRUMAN	OAK	FREMONT	40	Medium
129	Class III	VALENCIA	ALMOND	JARDIN	40	Medium
68	Class III	HAWTHORNE	CLARK	END OF ROAD ON EAST SIDE OF CLARK	35	Low
71	Class II	HOLT	MIDDLETON	FALLEN LEAF	35	Low
74	Class III	JONES	CRIST	FALLEN LEAF	35	Low
78	Class III	LOUISE	VICTORIA / FALLEN LEAF	FALLEN LEAF	35	Low
79	Class II	LOYOLA	FREMONT	CITY LIMIT	35	Low
83	Class III	MARICH	JORDAN	CITY LIMIT	35	Low
85	Class III	MIDDLETON	MORTON	HOLT	35	Low
105	Class III	RIVERSIDE	COVINGTON	BERRY	35	Low
114	Class III	SAN MARTIN	SPRINGER	END OF ROAD	35	Low
116	Class III	SEENA	COVINGTON	EDGE LANE/CONNECTOR)	35	Low
22	Class III	CAMELLIA	CLARK	SPRINGER	30	Low
62	Class II	GRANGER	LARNEL	SAINT JOSEPH	30	Low
69	Class III	HIGGINS	EL MONTE	ALMOND	30	Low
75	Class III	JORDAN	SAN ANTONIO	MARICH	30	Low
107	Class IIB	SAINT JOSEPH	NOEL	SCOTT / LAVER	30	Low
109	Class III	SAINT JOSEPH	SCOTT / LAVER	CITY LIMIT	30	Low
115	Class III	SANTA RITA	VAN BUREN	PORTOLA	30	Low
120	Class III	STONEHAVEN	SAINT JOSEPH	SIERRA VENTURA	30	Low
26	Class III	CHERRY	SYLVIAN	PINE	20	Low
30	Class III	CRIST	JONES	GRANT	20	Low
50	Class III	FALLEN LEAF	FREMONT	RAVENSWOOD	20	Low
55	Class IV	FREMONT	LISA	TO CITY LIMIT	20	Low
56	Class III	GABILAN	LYELL	GIFFIN	20	Low
88	Class IIB	MIRAMONTE	CITY LIMIT	EASTWOOD	20	Low
96	Class III	OAKHURST	PORTLAND	FREMONT	20	Low
99	Class III	PINE	SAN ANTONIO	LOS ALTOS	20	Low
118	Class III	SOLANA	ALMOND	JARDIN	20	Low
127	Class III	UNIVERSITY	EL MONTE	QUINN HILL	20	Low
28	Class III	CONCORD	PORTLAND	EUREKA	10	Low
31	Class II	CRISTO REY	FOOTHILL	KRING	10	Low
36	Class III	EASTWOOD	COVINGTON	MIRAMONTE	10	Low
46	Class III	EUREKA	GRANT	END OF EUREKA ON WEST SIDE OF GRANT	10	Low
47	Class III	EUREKA	CONCORD	END OF EUREKA ON EAST SIDE OF CONCORD	10	Low
48	Class II	EVA	GRANGER	SAINT JOSEPH	10	Low
57	Class III	GIFFIN	GABILAN	EL MONTE	10	Low
60	Class III	GORDON	HAWTHORNE	END OF ROAD	10	Low
67	Class III	HAWTHORNE	ELEANOR	CLARK	10	Low
72	Class III	JARDIN	SOLANA	AVALON	10	Low

ID	FACILITY CLASS	ON STREET	FROM	TO	WEIGHTED SCORE	PRIORITY
77	Class III	LINDEN	PINE	PORTOLA	10	Low
91	Class III	MORTON	GRANT	PAST FALLEN LEAF	10	Low
100	Class III	PORTOLA	JORDAN	DELPHI	10	Low
102	Class III	RAVENSWOOD	OAK	FALLEN LEAF	10	Low
103	Class III	RICHARDSON	GRANT	AUSTIN	10	Low
104	Class III	RICHARDSON	KENSINGTON	GRANT	10	Low
111	Class IV	SAINT JOSEPH	FOOTHILL	NOEL	10	Low
121	Class III	SYLVIAN	SAN ANTONIO	CHERRY	10	Low
122	Class III	THURSTON	PENINSULAR	GRANT	10	Low
123	Class III	TOMI LEA	PINE	BELDEN	10	Low
126	Class III	UNIVERSITY	QUINN HILL	ANITA	10	Low

Los Altos Complete Streets Plan
Draft Spot Improvement Prioritization Results - June 24, 2021

Project_ID	Location	WEIGHTED PRIORITY	
41	San Antonio Avenue/ Loucks Avenue	70	High
57	Midblock between Edith and Hillview on San Antonio Rd	70	High
9	San Antonio Road/ Main Street	60	High
52	Miramonte Avenue/ A Street	60	High
11	Miramonte Avenue/ Berry Avenue	45	High
13	Main Street/ Foothill Expressway	45	High
14	San Antonio Road/ Hillview Ave	45	High
28	Foothill Expressway/ Arboretum Drive	45	High
29	Foothill Expressway/ Springer Rd	45	High
36	N San Antonio Drive/ Sherwood Avenue	45	High
39	W Edith Avenue/ 4th Street	45	High
42	1st Street/ Main Street	45	High
12	State Street/ Main Street	35	Medium
15	1st Street/ San Antonio Road/ Cuesta Drive	35	Medium
16	Altos Oaks Drive/ Fremont Ave	35	Medium
20	Dolores Ave / Maple Lane	35	Medium
30	Fremont Avenue/ Miramonte Ave	35	Medium
34	Loyola Drive/ Foothill Expressway/	35	Medium
37	Springer Road/ Fremont Avenue	35	Medium
58	2nd Street (Main Street to Plaza North)	35	Medium
59	3rd Street (State Street to Plaza South)	35	Medium
61	Foothill Expy/I-280 Off-Ramp	35	Medium
62	146 Main Street (Mid-block crossing)	35	Medium
32	Los Altos Square	25	Medium
33	Fremont Avenue/ A Street	25	Medium
35	Loyola Drive/ Frontero Avenue	25	Medium
64	State St and 2nd St	25	Medium
3	Foothill Expressway/ El Monte Avenue	20	Medium
5	Fremont Avenue/ Truman Avenue	20	Medium
23	El Monte Avenue / Cuesta Drive	20	Medium
25	El Monte Avenue/ Springer Rd	20	Medium
26	El Monte Ave / University Ave	20	Medium
40	Fremont Avenue/ Fallen Leaf Lane	20	Medium
47	Altos Oaks Drive/ Miramonte	20	Medium
48	Grant Road/ Bryant Avenue	20	Medium
56	Portland Avenue/ Miramonte Avenue	20	Medium
24	El Monte Avenue/ Clark Ave	10	Low
45	Almond Avenue/ Fornway Court	10	Low
1	St Joseph Avenue/ Foothill Expressway/Grant Rd	10	Low
10	Covington Road/ Miramonte Avenue	10	Low
19	Cuesta Drive/ Gabilan Street	10	Low
22	El Monte Avenue / Almond Ave	10	Low
31	Hawthorne Avenue/ El Monte Avenue	10	Low
38	Springer Road/ Cuesta Drive	10	Low
44	Merritt Road/ N Gordon Wy	10	Low
49	Grant Road/ Altamead Drive	10	Low

Los Altos Complete Streets Plan
Draft Spot Improvement Prioritization Results - June 24, 2021

Project_ID	Location	WEIGHTED PRIORITY	
50	Fremont Avenue/ East of Belleville Way	10	Low
51	Homestead Road/ Fallen Leaf Lane	10	Low
63	Jardin Dr/ Valencia Wy	10	Low
2	St Joseph Avenue/ Eva Avenue	0	Low
4	Granger Avenue/ Loyola Avenue	0	Low
6	Jordan Avenue/ Marich Way	0	Low
7	Jordan Avenue/ Portola	0	Low
8	Casita Way/ Cecila Way	0	Low
17	Covington Road / Riverside Avenue	0	Low
18	Covington Road/ Campbell Avenue	0	Low
21	Edith Avenue / Gordon Way	0	Low
27	Fardon Avenue / Christ Drive	0	Low
43	Angela Drive/ Cody Lane	0	Low
46	Rosita Avenue/Rose Lane	0	Low
53	Stonehaven Drive/ Sierra Ventura Drive	0	Low
54	Woods Lane/ Via Huerta/ Citation Drive	0	Low
55	Deodara Drive/ Near St Joseph Avenue	0	Low
60	Jordan Ave/Marich Way	0	Low

Los Altos Complete Streets Plan: Bicycle Network

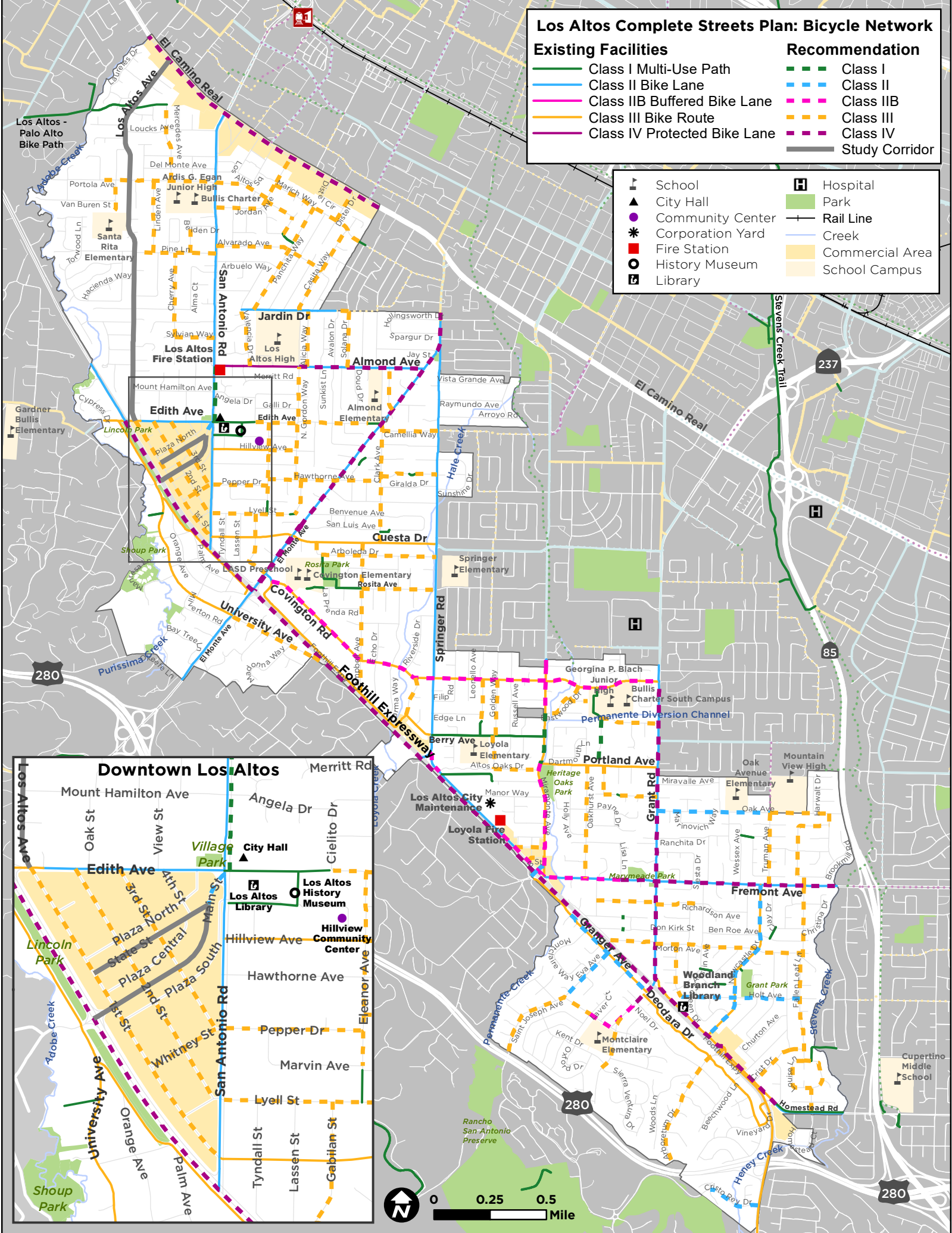
Existing Facilities

- Class I Multi-Use Path
- Class II Bike Lane
- Class IIB Buffered Bike Lane
- Class III Bike Route
- Class IV Protected Bike Lane

Recommendation















- Class I
- Class II
- Class IIB
- Class III
- Class IV
- Study Corridor

- | | |
|------------------|-----------------|
| School | Hospital |
| City Hall | Park |
| Community Center | Rail Line |
| Corporation Yard | Creek |
| Fire Station | Commercial Area |
| History Museum | School Campus |
| Library | |






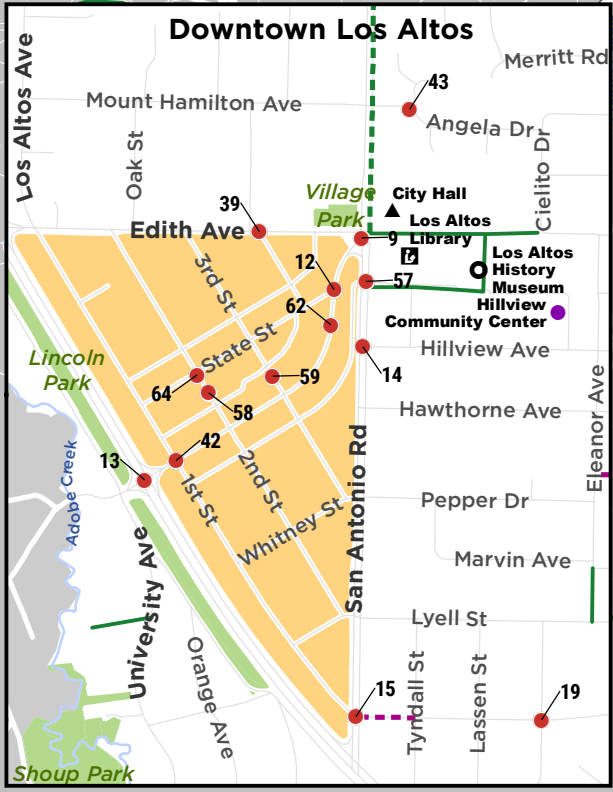
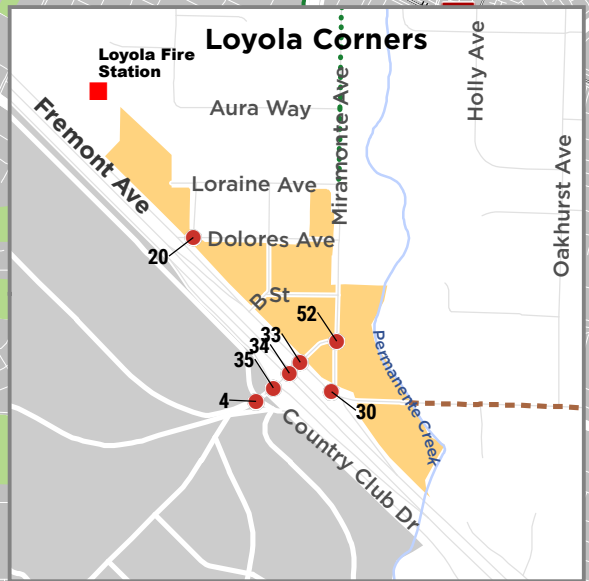
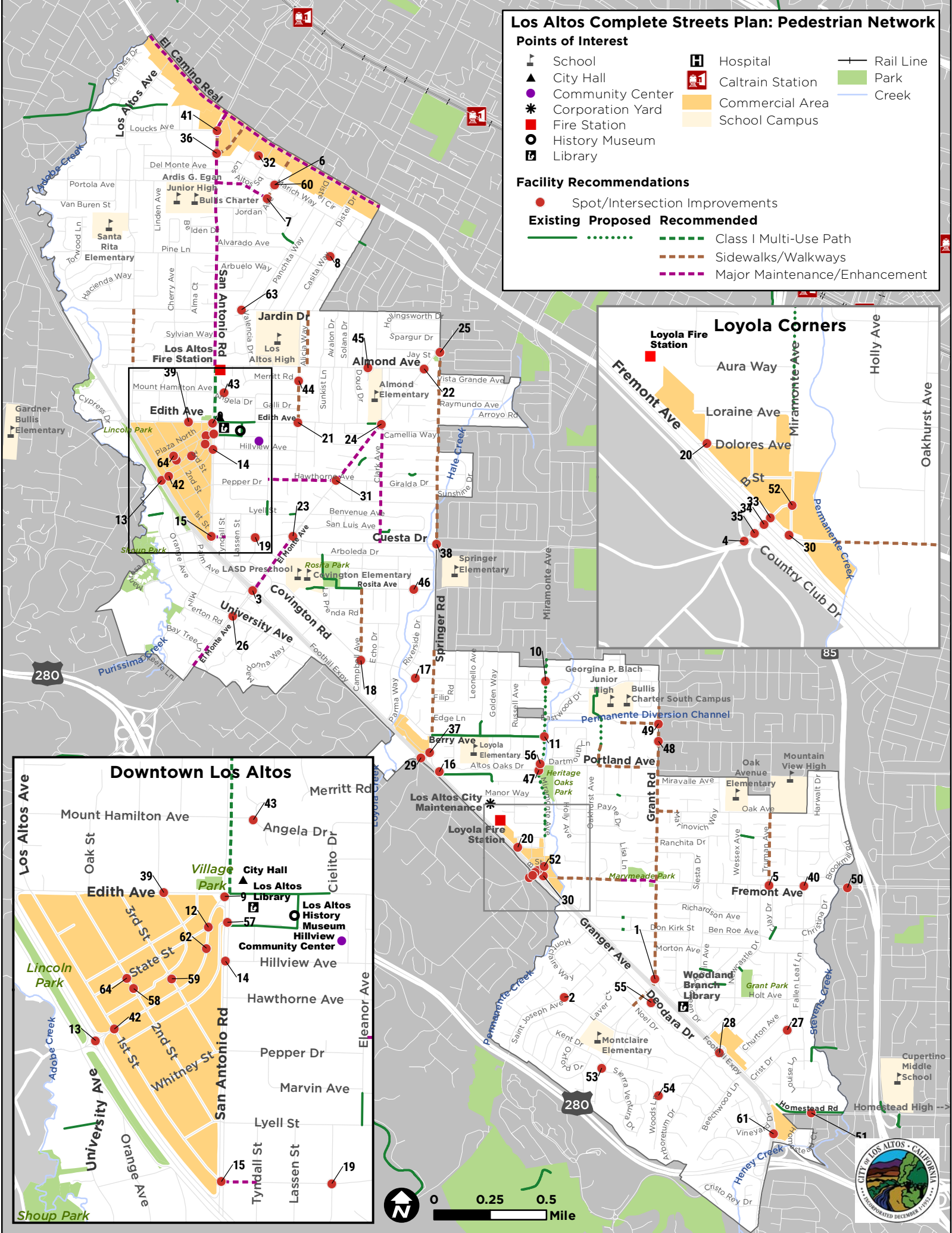
Los Altos Complete Streets Plan: Pedestrian Network

Points of Interest

-  School
-  City Hall
-  Community Center
-  Corporation Yard
-  Fire Station
-  History Museum
-  Library
-  Hospital
-  Caltrain Station
-  Commercial Area
-  School Campus
-  Rail Line
-  Park
-  Creek

Facility Recommendations

-  Spot/Intersection Improvements
- Existing**
- Proposed**
- Recommended**
-  Class I Multi-Use Path
-  Sidewalks/Walkways
-  Major Maintenance/Enhancement



Type	Street	Start	End	ProjectNotes	WEIGHTED PRIORITY
Recommended Walkway Enhancement & Major Maintenance	San Antonio Rd	Almond Ave	El Camino Real	Generally minimum ADA accessibility is met, but opportunities for opportunistic sidewalk widening, tree root repair, and vegetation maintenance should be explored. Extents may be revised based on feedback.	90 High
Recommended Walkway Enhancement & Major Maintenance	El Camino Real	Palo Alto border	Mountain View border	Widen sidewalks to conform with proposed BRT station improvement and improve transit and commercial/retail access.	70 High
Recommended Locations of Dedicated Walkways	Jordan Ave	250' from El Camino	115' from El Camino	Single property frontage; opposite side of street also has multiple gaps north of Portola Court	60 High
Recommended Locations of Dedicated Walkways	San Antonio Rd	Sherwood Ave	El Camino Real	Intermittent existing sidewalk; angled parking on private property; likely to occur with redevelopment and/or with significant changes to parking.	60 High
Recommended Locations of Dedicated Walkways	Sherwood Ave	San Antonio Rd	El Camino Real	Intermittent existing sidewalk non-compliant; gap closure likely to occur with redevelopment	60 High
Recommended Walkway Enhancement & Major Maintenance	El Monte Ave	Edith Ave	Hawthorne Ave	Repair and widen asphalt sidewalk south of Riconada Ct; Study removal of parking lane north of Riconada Ct to widen sidewalk	55 Medium
Recommended Walkway Enhancement & Major Maintenance	Cuesta Dr	San Antonio Rd	Tyndall St	Widen sidewalk approaches into downtown and consider landscaping/street trees to match cross section to east. Improve crossing at San Antonio.	50 Medium
Recommended Walkway Enhancement & Major Maintenance	Clark Ave	El Monte Ave	Cuesta Dr	Repair and widen existing sidewalk / berm-protected walkway. Supports access to Covington Elementary School.	45 Medium
Recommended Locations of Dedicated Walkways	Fremont Ave	Permanente Creek	Lisa Lane	Connects Loyola Corners area with Marymeade Park and proposed Stevens Creek Trail. Lisa Ln to Oakhurst Ave appears feasible with minimal investment / vegetation clearance.	45 Medium
Recommended Locations of Dedicated Walkways	Springer Rd	Berry Ave	Los Altos city limit (N of Covington Rd)	Close sidewalk gap.	45 Medium
Recommended Walkway Enhancement & Major Maintenance	El Monte Ave	Cuesta Dr	Foothill Expy	Widen sidewalk on east side of street, or relocate utility poles, during next repaving sidewalk.	40 Medium
Recommended Locations of Dedicated Walkways	Campbell Ave	Rosita Ave	Covington Rd	Sidewalk gap, south of Covington, pathway on west side	35 Medium
Recommended Locations of Dedicated Walkways	Alicia Way	Almond Ave	Jardin Dr	Close sidewalk gap.	30 Medium
Recommended Locations of Dedicated Walkways	N Gordon Way	Edith Ave	Almond Ave	North-South corridor that serves multiple school routes; Gordon Wy has supportive land uses with wide/deep lots and few driveways; east side seems preferred.	30 Medium
Recommended Locations of Dedicated Walkways	Truman Ave	Oak Ave	Fremont Ave	Close sidewalk gap.	30 Medium
Recommended Walkway Enhancement & Major Maintenance	Portola Ave	San Antonio Rd	Jordan Ave	Repair and widen existing sidewalk / berm-protected walkway.	30 Medium
Recommended Locations of Dedicated Walkways	Grant Rd	Preston Dr	Foothill Expy	Sidewalk on east side. Include bus stop and ADA upgrade.	20 Low
Recommended Locations of Dedicated Walkways	Springer Rd	Todd St	Cuesta Ave	Requires coordination with City of Mountain View. Preliminary investigation indicates east side is likely preferred location.	20 Low
Recommended Walkway Enhancement & Major Maintenance	Fremont Ave	Lisa Ln	Grant Rd	Widen sidewalk on north side along Marymeade Park.	20 Low
Recommended Locations of Dedicated Walkways	Altamead Dr	School	Grant Rd	Connection to school.	20 Low
Recommended Locations of Dedicated Walkways	Oak Ave	Grant Ave	50' west of Marinovich Way	North side of street. Requires tree preservation; may be implemented as traffic calming project without dedicated walkway.	10 Low
Recommended Locations of Dedicated Walkways	St Joseph Ave	Robles Ranch Rd	Granger Ave	Close sidewalk gap.	10 Low
Recommended Locations of Dedicated Walkways	Carmel Ter	500' North of Portland Ave	Portland Ave	Gap closure, SRTS route. Could restrict parking to certain times of the day. West side preferred.	0 Low
Recommended Locations of Dedicated Walkways	Jordan Ave	Marich Way	Portola Ct	310' sidewalk gap on west side of street.	0 Low
Recommended Locations of Dedicated Walkways	Los Altos Ave	Mariposa Ave	Yerba Santa Ave	Santa Rita Elementary school route. Minor impact to existing shoulder/bike lane	0 Low
Recommended Locations of Dedicated Walkways	Portland Ave	Carmel Ter	200' east of Carvo Ct	Close sidewalk gap.	0 Low
Recommended Walkway Enhancement & Major Maintenance	Hawthorne Ave	El Monte Ave	Eleanor Ave	Repair existing sidewalk and fill gaps. Supports access to Los Altos High School, and pedestrians traveling to downtown.	0 Low
Recommended Walkway Enhancement & Major Maintenance	S El Monte Ave	Bay Tree Ln	225' south of Woodstock Ln	Rebuild curb.	0 Low