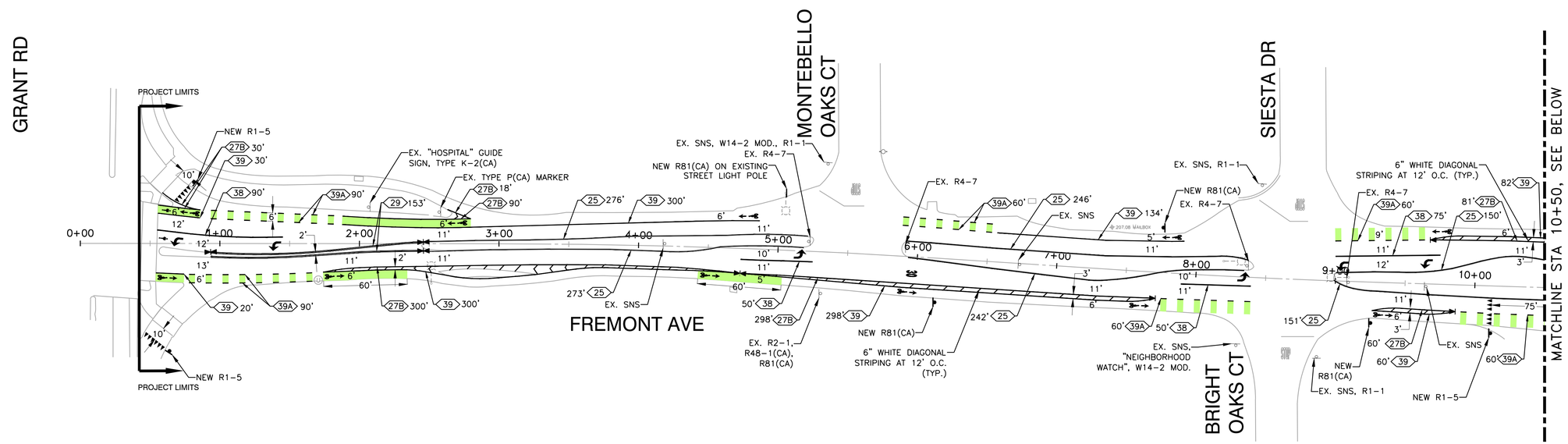

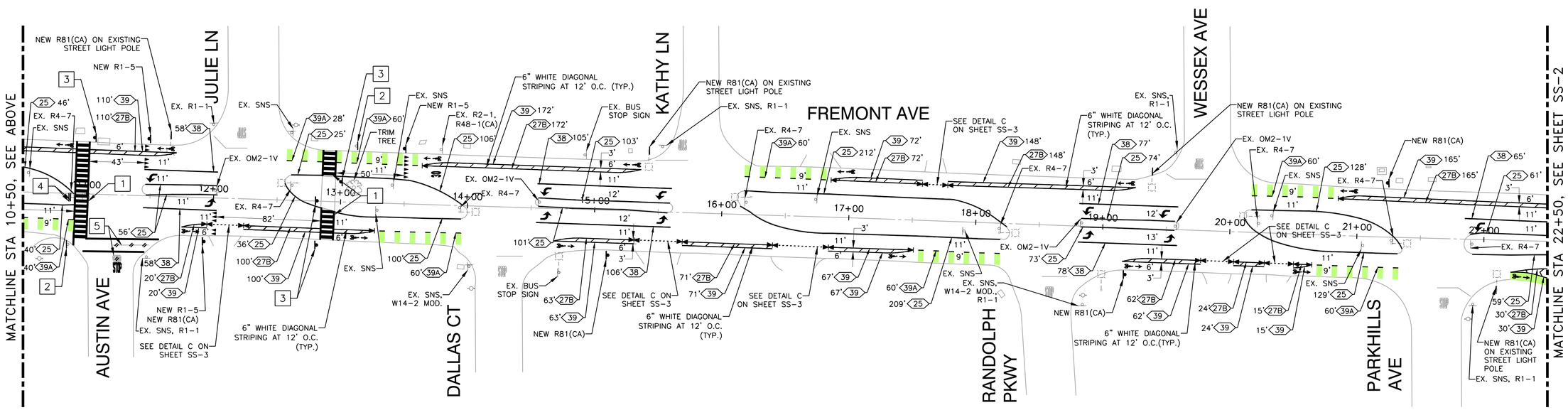

GENERAL NOTES:

1. ALL NEW CROSSWALK SIGNS SHALL BE FLUORESCENT YELLOW-GREEN.
2. ALL EXISTING SIGNS SHALL BE PROTECTED IN PLACE UNLESS NOTED OTHERWISE.
3. ALL NEW SIGNS SHALL BE PER THE LATEST CAMUTCD STANDARDS. SEE DETAIL D ON SHEET SS-3 FOR DETAILS.

PROJECT NOTES (THIS SHEET ONLY):

1. INSTALL 12" WHITE CROSSWALK AT 11' O.C. WITH 24" LADDER STRIPING PER CALTRANS STANDARD A24F.
2. REMOVE EXISTING W11-2 SIGN. FURNISH AND INSTALL NEW W11-2 AND W16-7P SIGNS PER LATEST CAMUTCD STANDARD AND REFLECTIVE POST PANEL ON EXISTING POST PER DETAIL E ON SHEET SS-3.
3. FURNISH AND INSTALL NEW W11-2 SIGN, W16-7P SIGN, AND REFLECTIVE POST PANEL ON NEW POST PER DETAIL E ON SHEET SS-3.
4. FURNISH AND INSTALL NEW W11-2 SIGN, W66B SIGN, AND REFLECTIVE POST PANEL ON EXISTING STREET LIGHT POLE.
5. GRIND EXISTING PAVEMENT MARKING.

LEGEND:

- EXISTING FIRE HYDRANT
- EXISTING STREET LIGHT
- EXISTING SIGN AND POST
- NEW SIGN AND POST
- REMOVE EXISTING STRIPING/PAVEMENT MARKING
- NEW YIELD LINE PAVEMENT MARKING PER CALTRANS STANDARD A24E
- NEW BIKE LANE PAVEMENT MARKING PER CALTRANS STANDARD A24 C
- NEW BICYCLE LOOP DETECTOR SYMBOL PER CALTRANS STANDARD A24C
- TYPE IV PAVEMENT MARKING ARROW PER CALTRANS STANDARD A24A
- CONFORM/CHANGE OF DETAIL
- XX x' (DETAIL NUMBER PER CALTRANS STANDARD), LENGTH OF DETAIL

Call Two Working Days Before You Dig!

1-800-227-2600

N

0 40' 80'

SCALE: 1"=40'

100% SUBMITTAL
JANUARY 15, 2021

BY	DATE	REVISIONS

TJKM
4305 Hacienda Drive, Suite 550
Pleasanton, CA 94588
tjkm@tjkm.com

CITY OF LOS ALTOS
1 NORTH SAN ANTONIO ROAD
CALIFORNIA 94022
(650) 947-2700

PROFESSIONAL ENGINEER — ROBERT D. KINGSLEY — No. 13547 — Exp. 9-30-21 — CIVIL — STATE OF CALIFORNIA

FREMONT AVENUE PAVEMENT REHABILITATION
FROM GRANT ROAD TO STEVENS CREEK PROJECT TS-01056

SIGNING AND STRIPING PLAN

LOS ALTOS — SANTA CLARA COUNTY — CALIFORNIA

DWG NO. SS-1 — 7 OF 10

JOB NO. 19058

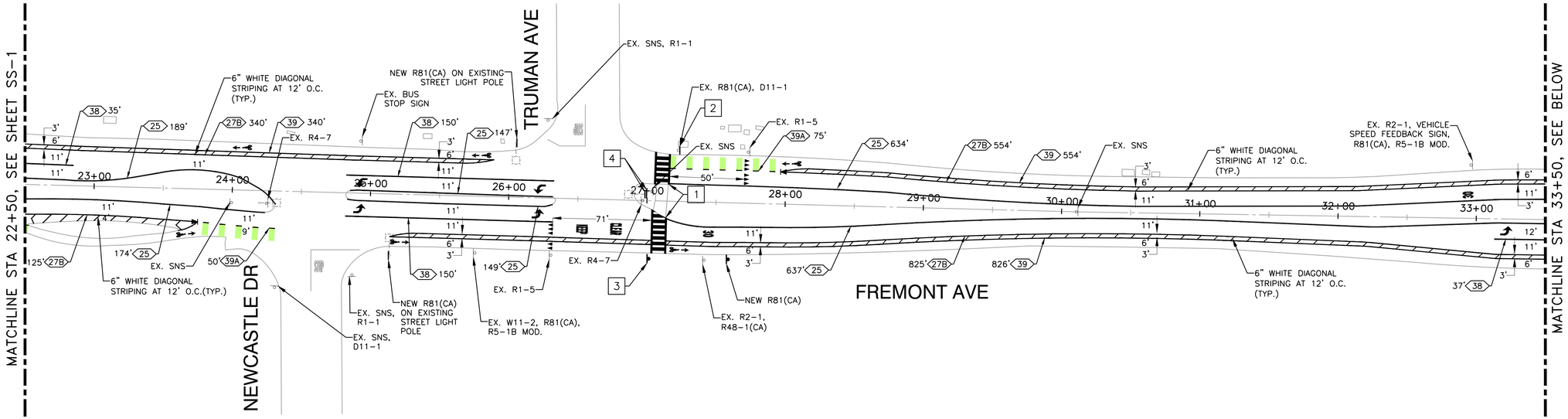

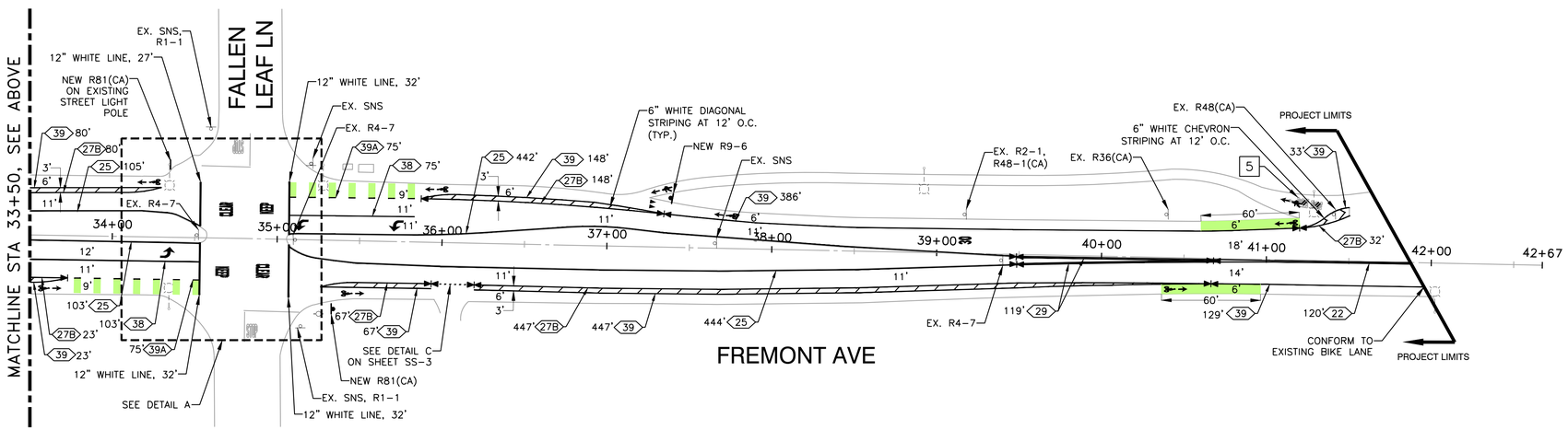

GENERAL NOTES:

1. ALL NEW CROSSWALK SIGNS SHALL BE FLUORESCENT YELLOW-GREEN.
2. ALL EXISTING SIGNS SHALL BE PROTECTED IN PLACE UNLESS NOTED OTHERWISE.
3. ALL NEW SIGNS SHALL BE PER THE LATEST CAMUTCD STANDARDS. SEE DETAIL D ON SHEET SS-3 FOR DETAILS.

PROJECT NOTES (THIS SHEET ONLY):

1. INSTALL 12" WHITE CROSSWALK AT 11' O.C. WITH 24" LADDER STRIPING PER CALTRANS STANDARD A24F.
2. REMOVE EXISTING W11-2 SIGN. FURNISH AND INSTALL NEW W11-2 AND W16-7P SIGNS PER LATEST CAMUTCD STANDARD AND REFLECTIVE POST PANEL ON EXISTING POST PER DETAIL E ON SHEET SS-3.
3. FURNISH AND INSTALL NEW W11-2 SIGN, W16-7P SIGN, AND REFLECTIVE POST PANEL ON NEW POST PER DETAIL E ON SHEET SS-3.
4. FURNISH AND INSTALL NEW W11-2 SIGN, W66B SIGN, AND REFLECTIVE POST PANEL ON EXISTING STREET LIGHT POLE.
5. GRIND EXISTING PAVEMENT MARKING.

LEGEND:

- EXISTING FIRE HYDRANT
- EXISTING STREET LIGHT
- EXISTING SIGN AND POST
- NEW SIGN AND POST
- NEW YIELD LINE PAVEMENT MARKING PER CALTRANS STANDARD A24E
- NEW BIKE LANE PAVEMENT MARKING PER CALTRANS STANDARD A24 C
- NEW PEDESTRIAN ROUTE PREFORMED THERMOPLASTIC PAVEMENT MARKING. SEE DETAIL F ON SHEET SS-3.
- TYPE IV PAVEMENT MARKING ARROW PER CALTRANS STANDARD A24A
- CONFORM/CHANGE OF DETAIL
- (XX) X' (DETAIL NUMBER PER CALTRANS STANDARD), LENGTH OF DETAIL

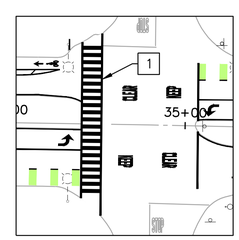

DETAIL A
FUTURE CROSSWALK TO BE STUDIED AT FALLEN LEAF LN

N

0 40' 80'
SCALE: 1"=40'

100% SUBMITTAL
JANUARY 15, 2021

Call Two Working Days Before You Dig!
1-800-227-2600

BY	DATE	REVISIONS

TJKM
4305 Hacienda Drive, Suite 550
Pleasanton, CA 94588
tjkm@tjkm.com

CITY OF LOS ALTOS
1 NORTH SAN ANTONIO ROAD
CALIFORNIA 94022
(650) 947-2700

REGISTERED PROFESSIONAL ENGINEER
JOSEPH D. KINGSLEY
No. 13547
Exp. 12-31-21
CIVIL
STATE OF CALIFORNIA

FREMONT AVENUE PAVEMENT REHABILITATION
FROM GRANT ROAD TO STEVENS CREEK PROJECT TS-01056

SIGNING AND STRIPING PLAN

LOS ALTOS SANTA CLARA COUNTY CALIFORNIA

DWG NO. SS-2
8 OF 10
JOB NO. 19058

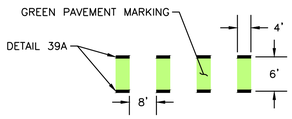

DETAIL A
BIKE LANE
GREEN PAVEMENT ENHANCEMENT

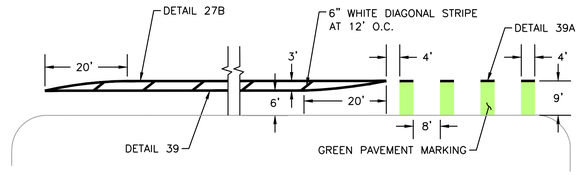

DETAIL B
BUFFERED BIKE LANE
GREEN PAVEMENT ENHANCEMENT

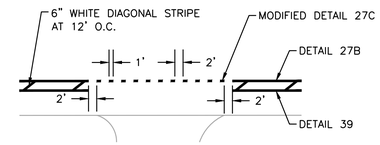

DETAIL C
BUFFERED BIKE LANE
STRIPING AT PRIVATE DRIVEWAYS

R1-5
36"x36"

R81(CA)
24"x18"

R9-6
12"x18"

W11-2
FLUORESCENT YELLOW-GREEN
30"x30"

W16-7P
FLUORESCENT YELLOW-GREEN
24"x12"

W66B
FLUORESCENT YELLOW-GREEN
24"x12"

DETAIL D
SIGN DETAILS

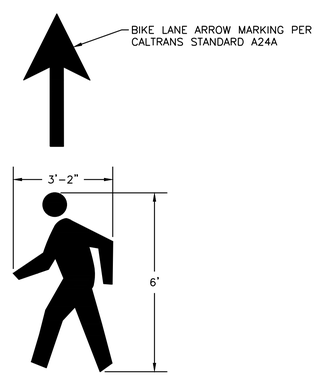

DETAIL F
PREFORMED THERMOPLASTIC
PEDESTRIAN ROUTE PAVEMENT MARKING

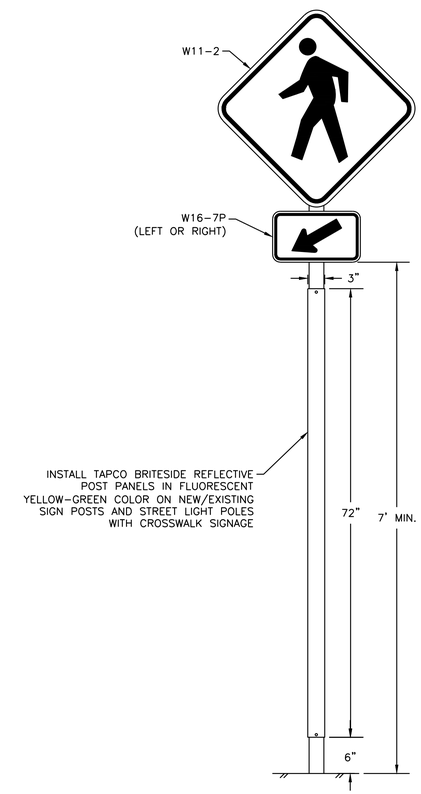

DETAIL E
REFLECTIVE POST PANEL

Call Two Working Days Before You Dig!

1-800-227-2600

100% SUBMITTAL
JANUARY 15, 2021

BY	DATE	REVISIONS

TJKM
4305 Hacienda Drive, Suite 550
Pleasanton, CA 94588
tjkm@tjkm.com

CITY OF LOS ALTOS
1 NORTH SAN ANTONIO ROAD
CALIFORNIA 94022
(650) 947-2700

REGISTERED PROFESSIONAL ENGINEER
D. KINGSLEY
No. 15304
Exp. 12-31-21
CIVIL
STATE OF CALIFORNIA

FREMONT AVENUE PAVEMENT REHABILITATION
FROM GRANT ROAD TO STEVENS CREEK PROJECT TS-01056

SIGNING AND STRIPING DETAILS

LOS ALTOS SANTA CLARA COUNTY CALIFORNIA

DWG NO. SS-3
9 OF 10
JOB NO. 19058