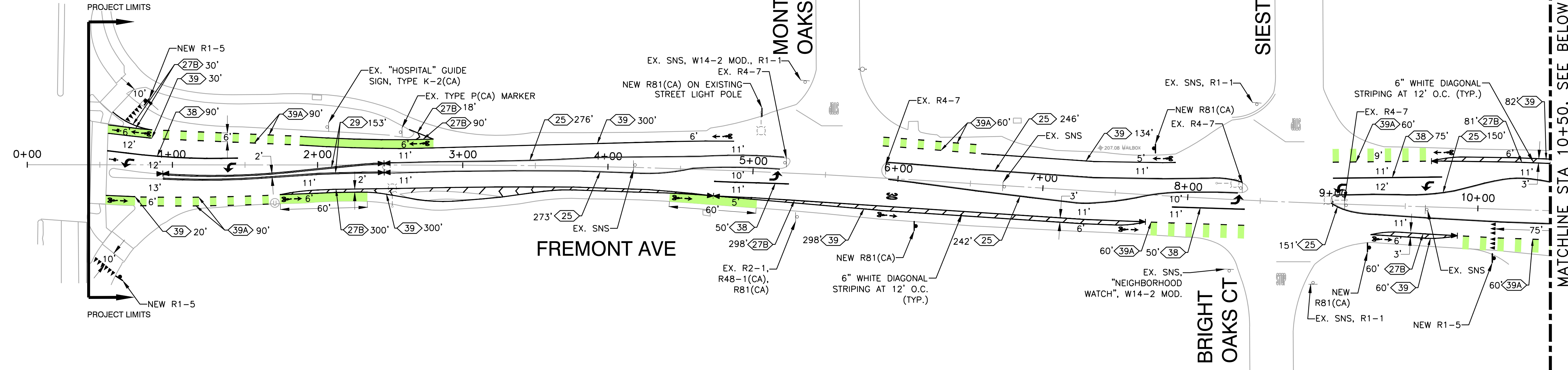


GRANT RD

MONTEBELLO OAKS CT

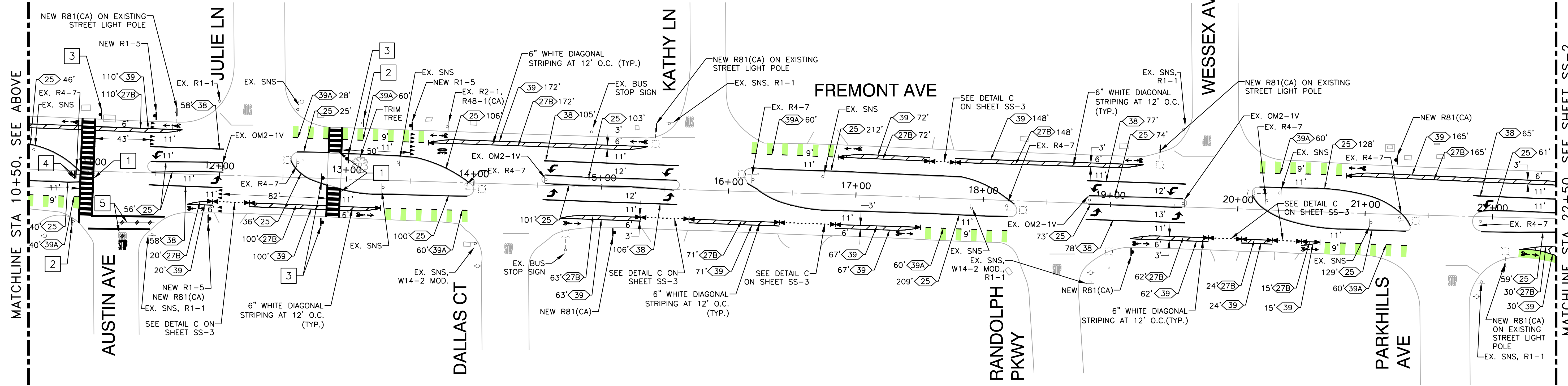
SIESTA DR



FREMONT AVE

BRIGHT OAKS CT

MATCHLINE STA 10+50, SEE BELOW



FREMONT AVE

WESEX AVE

MATCHLINE STA 22+50, SEE SHEET SS-2

**GENERAL NOTES:**

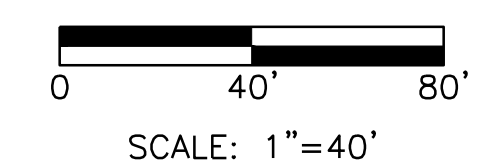
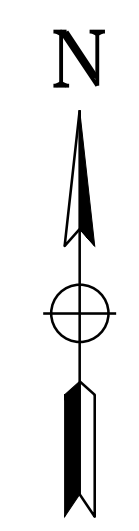
1. ALL NEW CROSSWALK SIGNS SHALL BE FLUORESCENT YELLOW-GREEN.
2. ALL EXISTING SIGNS SHALL BE PROTECTED IN PLACE UNLESS NOTED OTHERWISE.
3. ALL NEW SIGNS SHALL BE PER THE LATEST CAMUTCD STANDARDS. SEE DETAIL D ON SHEET SS-3 FOR DETAILS.

**PROJECT NOTES (THIS SHEET ONLY):**

1. INSTALL 12" WHITE CROSSWALK AT 11' O.C. WITH 24" LADDER STRIPING PER CALTRANS STANDARD A24F.
2. REMOVE EXISTING W11-2 SIGN. FURNISH AND INSTALL NEW W11-2 AND W16-7P SIGNS PER LATEST CAMUTCD STANDARD AND REFLECTIVE POST PANEL ON EXISTING POST PER DETAIL E ON SHEET SS-3.
3. FURNISH AND INSTALL NEW W11-2 SIGN, W16-7P SIGN, AND REFLECTIVE POST PANEL ON NEW POST PER DETAIL E ON SHEET SS-3.
4. FURNISH AND INSTALL NEW W11-2 SIGN, W66B SIGN, AND REFLECTIVE POST PANEL ON EXISTING STREET LIGHT POLE.
5. GRIND EXISTING PAVEMENT MARKING.

**LEGEND:**



- EXISTING FIRE HYDRANT
- ⊙ EXISTING STREET LIGHT
- ⊙ EXISTING SIGN AND POST
- ⊙ NEW SIGN AND POST
- ⊙ REMOVE EXISTING STRIPING/PAVEMENT MARKING
- ⊙ NEW YIELD LINE PAVEMENT MARKING PER CALTRANS STANDARD A24E
- ⊙ NEW BIKE LANE PAVEMENT MARKING PER CALTRANS STANDARD A24 C
- ⊙ NEW BICYCLE LOOP DETECTOR SYMBOL PER CALTRANS STANDARD A24C
- ⊙ TYPE IV PAVEMENT MARKING ARROW PER CALTRANS STANDARD A24A
- ⊙ CONFORM/CHANGE OF DETAIL
- ⊙ (XX) X' (DETAIL NUMBER PER CALTRANS STANDARD), LENGTH OF DETAIL



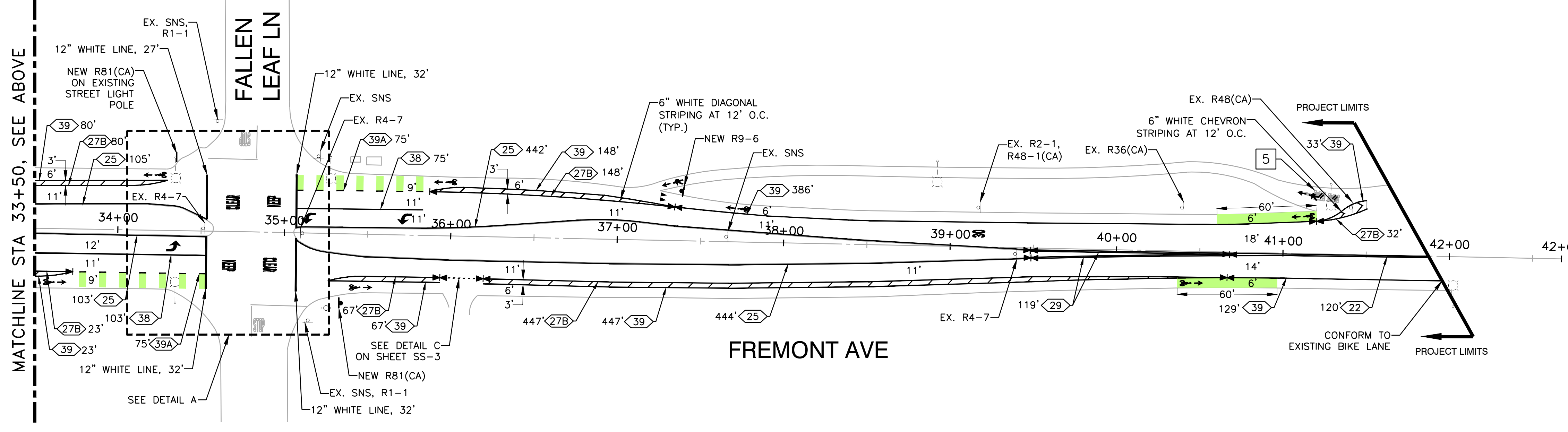
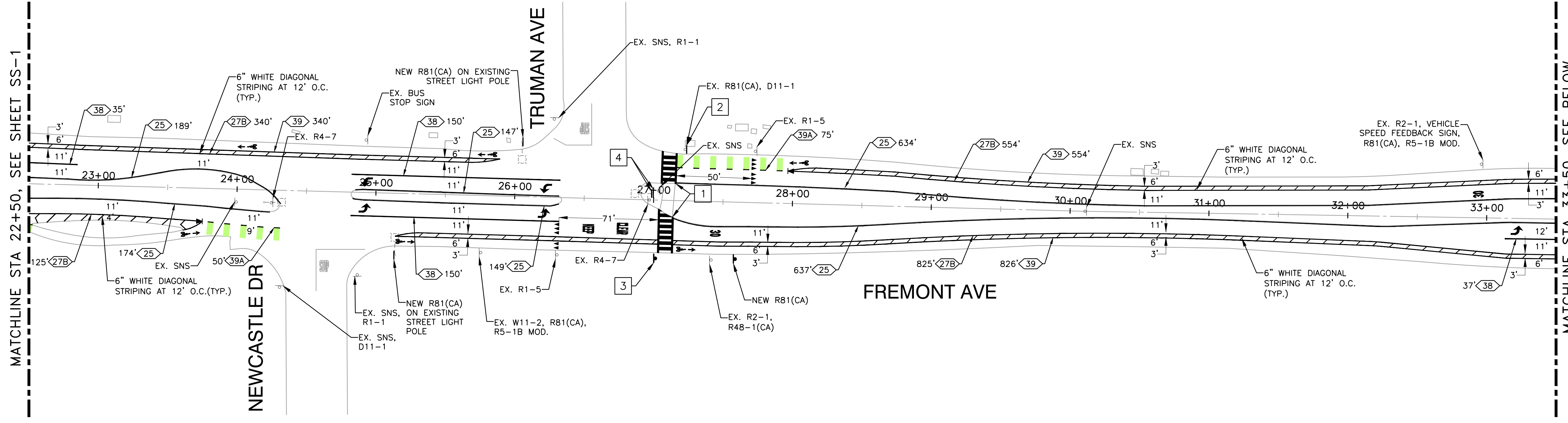
100% SUBMITTAL  
JANUARY 15, 2021



1-800-227-2600

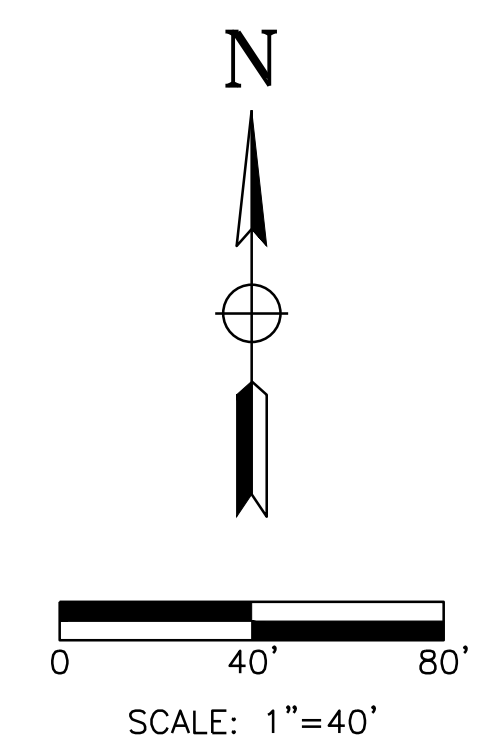
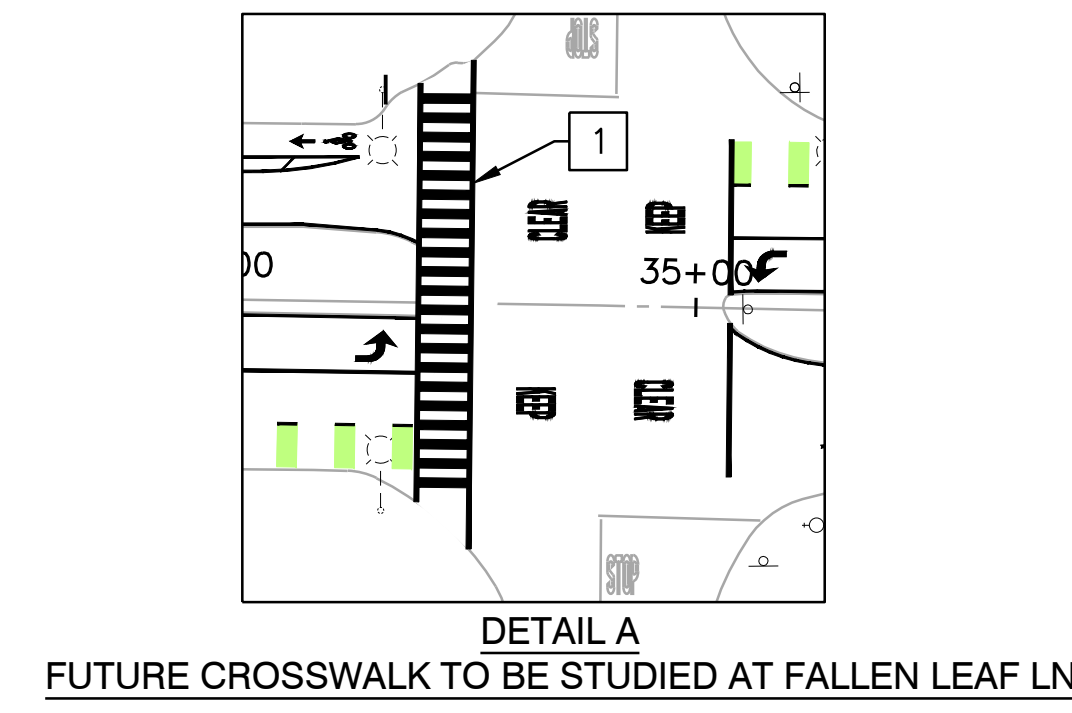
 TJKM 4305 Hacienda Drive, Suite 550 Pleasanton, CA 94588 tjkm@tjkm.com	CITY OF LOS ALTOS 1 NORTH SAN ANTONIO ROAD CALIFORNIA 94022 (650) 947-2700		FREMONT AVENUE PAVEMENT REHABILITATION FROM GRANT ROAD TO STEVENS CREEK PROJECT TS-01056 SIGNING AND STRIPING PLAN DWG NO. SS-1 7 OF 10 JOB NO. 19058	CALIFORNIA SANTA CLARA COUNTY LOS ALTOS
BY	DATE	REVISIONS		





- GENERAL NOTES:**
- ALL NEW CROSSWALK SIGNS SHALL BE FLUORESCENT YELLOW-GREEN.
  - ALL EXISTING SIGNS SHALL BE PROTECTED IN PLACE UNLESS NOTED OTHERWISE.
  - ALL NEW SIGNS SHALL BE PER THE LATEST CAMUTCD STANDARDS. SEE DETAIL D ON SHEET SS-3 FOR DETAILS.
- PROJECT NOTES (THIS SHEET ONLY):**
- INSTALL 12" WHITE CROSSWALK AT 11' O.C. WITH 24" LADDER STRIPING PER CALTRANS STANDARD A24F.
  - REMOVE EXISTING W11-2 SIGN. FURNISH AND INSTALL NEW W11-2 AND W16-7P SIGNS PER LATEST CAMUTCD STANDARD AND REFLECTIVE POST PANEL ON EXISTING POST PER DETAIL E ON SHEET SS-3.
  - FURNISH AND INSTALL NEW W11-2 SIGN, W16-7P SIGN, AND REFLECTIVE POST PANEL ON NEW POST PER DETAIL E ON SHEET SS-3.
  - FURNISH AND INSTALL NEW W11-2 SIGN, W66B SIGN, AND REFLECTIVE POST PANEL ON EXISTING STREET LIGHT POLE.
  - GRIND EXISTING PAVEMENT MARKING.

- LEGEND:**
- EXISTING FIRE HYDRANT
  - EXISTING STREET LIGHT
  - EXISTING SIGN AND POST
  - NEW SIGN AND POST
  - NEW YIELD LINE PAVEMENT MARKING PER CALTRANS STANDARD A24E
  - NEW BIKE LANE PAVEMENT MARKING PER CALTRANS STANDARD A24 C
  - NEW PEDESTRIAN ROUTE PREFORMED THERMOPLASTIC PAVEMENT MARKING. SEE DETAIL F ON SHEET SS-3.
  - TYPE IV PAVEMENT MARKING ARROW PER CALTRANS STANDARD A24A
  - CONFORM/CHANGE OF DETAIL
  - (DETAIL NUMBER PER CALTRANS STANDARD), LENGTH OF DETAIL



100% SUBMITTAL  
JANUARY 15, 2021



1-800-227-2600

 4305 Hacienda Drive, Suite 550 Pleasanton, CA 94588 tjkm@tjkm.com	BY	DATE	REVISIONS
CITY OF LOS ALTOS 1 NORTH SAN ANTONIO ROAD CALIFORNIA 94022 (650) 947-2700			
FREMONT AVENUE PAVEMENT REHABILITATION FROM GRANT ROAD TO STEVENS CREEK PROJECT TS-01056 SIGNING AND STRIPING PLAN	LOS ALTOS SANTA CLARA COUNTY CALIFORNIA	DWG NO. SS-2 8 OF 10 JOB NO. 19058	

