

Los Altos/Portola Flashing LED Stop Sign Update and Discussion



COMPLETE STREETS COMMISSION

JANUARY 23, 2019

Overview

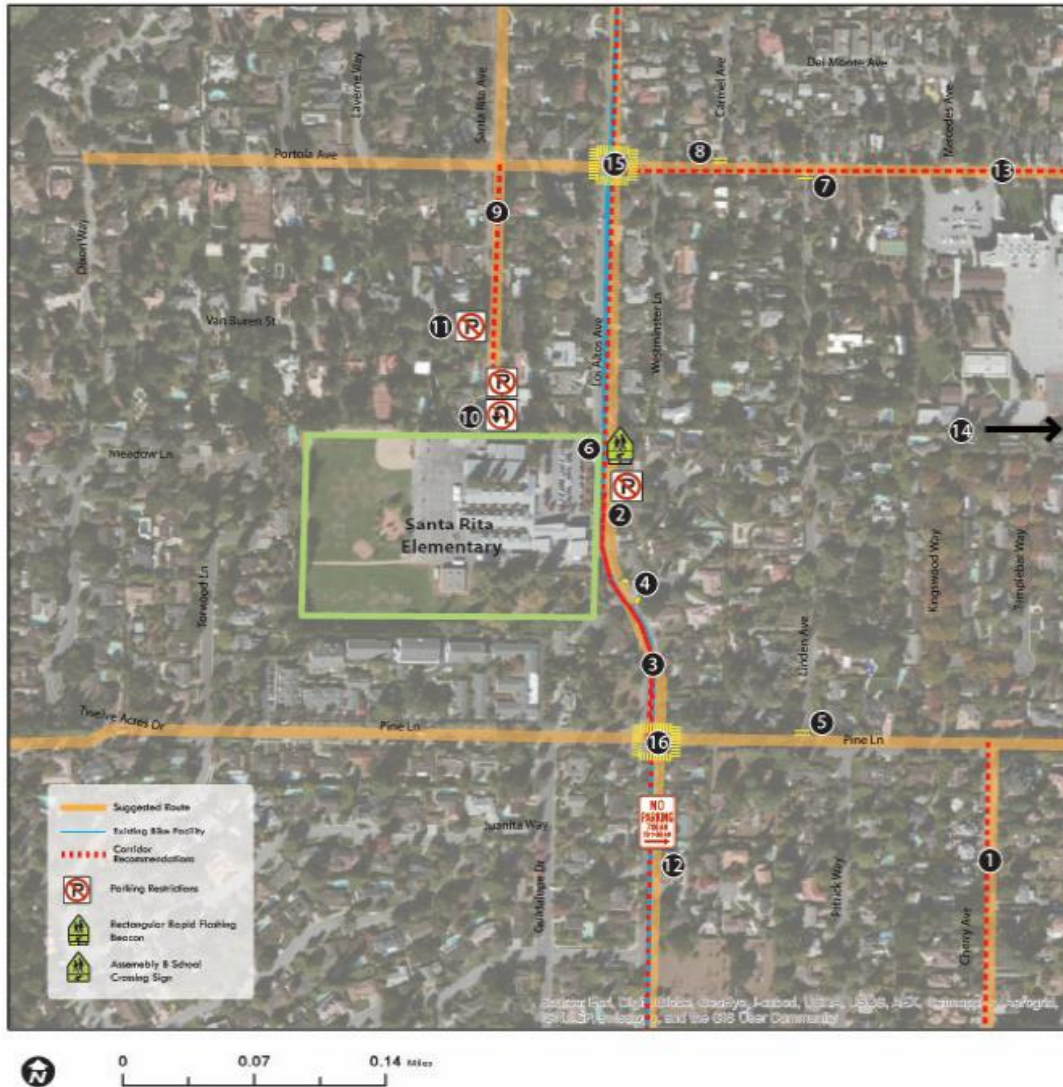
- Project History
- Project Description
- Outreach
- Status
- Recommendation

PEDESTRIAN MASTER PLAN



Figure 4-2: Pedestrian- and bicycle-involved collisions in Los Altos, 2008-2014

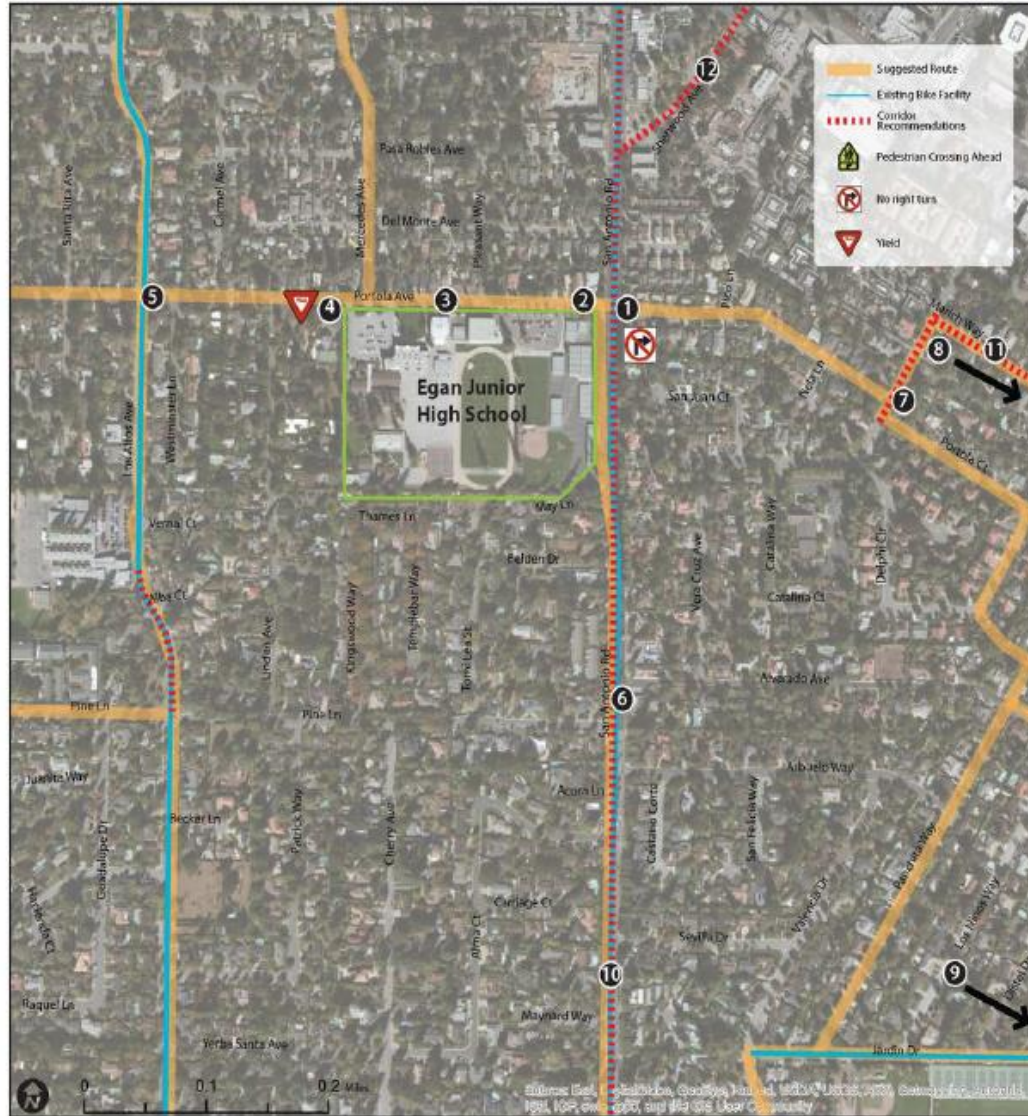
Santa Rita Elementary School



Improvement Recommendations

1. **Cherry Avenue from Pine Lane to Coronado Avenue**
 - a. Install edge line striping.
2. **Los Altos Avenue in front of school**
 - a. Install red curb and no parking signage on east side of Los Altos Avenue.
3. **Los Altos Avenue from Pine Lane to Santa Rita Elementary**
 - a. Install multi-use path.
4. **Los Altos Avenue at Spagnoli Court**
 - a. Install ADA compliant curb ramps.
5. **Pine Lane at Linden Avenue**
 - a. Install yellow transverse crosswalk and improve median across Linden Ave.
 - b. Install advance stop bars.
 - c. Consider curb radius reductions as part of future walkway installation projects.
6. **Los Altos Avenue at entrance to school parking lot**
 - a. Install advance yield markings
 - b. Install RRFB
 - c. Update Los Altos Ave SCHOOL XING signs to Assembly B with down arrow
7. **W Portola Ave at Linden Ave**
 - a. Install yellow transverse crosswalk on south leg
8. **W Portola Ave at Carmel Ave**
 - a. Install yellow transverse crosswalk on north leg
9. **Santa Rita Avenue from W Portola Avenue to school campus**
 - a. Recommend identifying Santa Rita Avenue as a Bicycle Boulevard with on-pavement gateway markings at Santa Rita Ave at W Portola Ave and Los Altos Ave at W Portola Ave.
10. **Santa Rita Avenue from Van Buren Street to school campus**
 - a. Prohibit parking on Santa Rita Ave from Van Buren Street to school grounds
 - b. Install No U-Turn signage on Santa Rita Avenue
11. **Van Buren Street near Santa Rita Ave**
 - a. Prohibit parking on Van Buren Street within 50 feet of Santa Rita Ave
12. **Los Altos Avenue from El Camino Real to Edith Avenue**
 - a. Restrict parking on Los Altos Avenue from 7:00am-9:00am on weekdays to allow parking lane to be used by bicyclists.
13. **W Portola Avenue from Los Altos Avenue to Egan Junior High**
 - a. Reconstruct and widen berm-protected walkway or improve asphalt walkway on the south side.
14. **San Antonio Road from Almond Avenue to El Camino Real**
 - a. Repair sidewalk damage.
 - b. Trim vegetation.
 - c. Consider sidewalk widening.
15. **Los Altos Avenue at W Portola Avenue**
 - a. Install tactile domes on all four corners.
 - b. Restripe existing crosswalks (4) as high visibility.
16. **Los Altos Avenue at Pine Lane**
 - a. Install tactile domes on all four corners.
 - b. Restripe existing crosswalks (4) as high visibility.

Egan Junior High School



Improvement Recommendations

1. **Portola Avenue and San Antonio Road**
 - a. Provide protected phase for south crosswalk, with "No Right Turn" graphic sign facing eastbound approach, active at least during school commute peaks.
 - b. Restripe EB approach to provide 1 left-through lane and 1 right-turn lane.
 - c. Consider protected phase for EB right and NB left turns.
 - d. On SE corner, (1) check visibility of south crosswalk's west ped signal, (2) consider moving the south median's signal pole a bit to the south if needed, (3) improve the accessibility of westbound pedestrian call button, (4) consider adding a second button near the large tree, to serve the south crosswalk.
 - e. On SW and SE corner, consider "squaring up" by reducing corner radius, to enable replacement of single curb ramps with two directional ramps aligned with crosswalks.
 - f. Consider marking and serving north crosswalk.
2. **Bullis Charter School frontage**
 - a. Between San Antonio Road and the exit driveway, increase sidewalk capacity by adding second walkway behind tree/planting strip and move fence inward to 1' behind new walkway. Provide 3' of walkway width behind large utility cabinet.
 - b. Between driveways, remove low plantings and widen sidewalk 2.5'
 - c. Work with school and school district to clear trees in front of school to improve sidewalk clearance.
 - d. In front of both driveways, mark KEEP CLEAR areas on south (EB) half of Portola.
 - e. Upstream of exit driveway for 1-car length, where curb is red, add a slash-striped area.
 - f. Mark exit driveway with white centerline and turn arrows: Left lane: left-and-right Right lane: right-only.
 - g. East of the exit driveway, consider: (1) Extending Portola's double yellow centerline to exit driveway. (2) Adding a lane line (dashed white or solid white) to divide EB Portola into a through-and-left lane and a right turn only lane.
3. **Egan Jr. High School frontage**
 - a. Widen sidewalk along frontage by 3-5 feet.
 - b. Add short path link between street sidewalk near Bullis Charter School's west driveway and Egan's internal east-west walkway.
 - c. Widen internal east-west walkway along front of gym to 10' (8'min.)
 - d. Add bike cage closer to bicyclists' east arrival lane.
 - e. "NO STOPPING" pavement markings in left land of pick-up/drop-off area.
4. **Portola west of Egan Jr. High**
 - a. Maintain 8' vertical hedge face along walkway.
 - b. Trim hedges to maintain visibility.
 - c. Until asphalt walkway is replaced, (1) maintain a min 5' wide clear area at foot of sidewalk's terminal ramp, (2) replace angled berm at its west terminus with a bicycle permeable & prohibit parking to Westminster and add yield sign facing east for WB bicyclists and guide strip for visually-impaired pedestrians.
 - d. Replace asphalt sidewalk with conventional raised sidewalk.
5. **Portola and Los Altos Avenue intersection**
 - a. On SE corner, replace bushes with low landscaping.
 - b. On northbound approach, move stop sign closer to first crosswalk line.
6. **San Antonio Road crossing at Pine/Alvarado/Arbuelo**
 - a. Evaluate replacing crosswalk warning device at Pine Lane/San Antonio Rd with RRFB or Pedestrian Hybrid Beacon.
 - b. Widen San Antonio's east sidewalk between Alvarado & Arbuelo; provide waiting area at Pine Ave south crosswalk.
 - c. Add 2-sided ped warning signs in median.
 - d. Add high visibility yellow striping.
 - e. Relocate NB bus stop north of crosswalk.
7. **E. Portola Ave at Jordan Ave**
 - a. Conduct stop warrant analysis to make 3-way stop on Jordan Ave.
8. **Marich Way at Casita Way**
 - a. Conduct stop sign analysis.
9. **Springer Road at El Monte Avenue**
 - a. Install improvements per Pedestrian Master Plan.
10. **San Antonio Road from Almond Ave to El Camino Real**
 - a. Repair sidewalk damage.
 - b. Trim vegetation.
 - c. Consider sidewalk widening.
11. **Marich Way from Jordan Ave to Casita Way**
 - a. Install Class III bicycle facility signage on Marich Way per Bicycle Transportation Plan.
 - b. Install Consider traffic calming such as speed hump at location where Marich Way widens.
12. **Sherwood Ave from San Antonio Rd to El Camino Real**
 - a. Install sidewalk on south side to close gaps in the network.

Figure E-50: Egan Junior High School improvement plan

ATP Grant Application in 2015

City of Los Altos



ATP - Cycle 2 - Part B & C - 2015

No.	Intersection or Location – Project Description	School(s) or Facilities Served Est. No of Users	Project Cost
4	N El Monte Av & Almond Av <ul style="list-style-type: none"> • New Intersection Bulb-Out with New Crosswalk across N El Monte Av and Enhanced Crosswalk across Almond Av • New Ped-Activated Flashing Beacon across N El Monte Av • High-Visibility Signage • ADA Ramp Upgrades • Sidewalk Extension to N Springer Rd 	<ul style="list-style-type: none"> • Almond Elementary School - 125 Daily Users • Egan Junior High School - 125 Daily Users • Canterbury Christian School (Private) - 20 Daily Users 	<u>T: \$190,625</u> D: \$38,125 C: \$152,500
5	N El Monte Av & N Springer Rd <ul style="list-style-type: none"> • New Intersection Bulb-Out Enhanced Crosswalk Markings • Time-of-Day Red Flash STOP Signs • Green Bike Lane Markings • Bicycle Lane Extension on N El Monte Av • High-Visibility Signage • ADA Ramp Upgrades 	<ul style="list-style-type: none"> • Springer Elementary School - 125 Daily Users • Egan Junior High School - 125 Daily Users • Canterbury Christian School (Private) - 5 Daily Users 	<u>T: \$199,375</u> D: \$39,875 C: \$159,500
6	W Portola & Los Altos Av <ul style="list-style-type: none"> • Time-of-Day Red Flash STOP Signs • High-Visibility Crosswalk Markings • ADA Ramp Upgrades 	<ul style="list-style-type: none"> • Santa Rita School - 120 Daily Users • Egan Junior High School - 150 Daily Users 	<u>T: \$76,250</u> D: \$15,250 C: \$61,000
7	W Portola Av & N San Antonio Rd <ul style="list-style-type: none"> • New Intersection Bulb-Outs with New Crosswalk across N San Antonio Rd on North Leg of Intersection • Complete Traffic Signal Modification with Street Lighting Upgrades • New Green Bike Lane on W Portola Av • High-Visibility Ped Signage • Sidewalk Widening on W Portola Av • Storm Drain Upgrades • ADA Ramp Upgrades 	<ul style="list-style-type: none"> • Santa Rita School - 40 Daily Users • Egan Junior High School - 250 Daily Users • Bullis Charter School -125 Daily Users 	<u>T: \$835,625</u> D: \$167,125 C: \$668,500

The W Portola Avenue & Los Altos Avenue intersection is currently All-Way Stop controlled with standard parallel crosswalk markings. Motorist compliance to the yield of pedestrians though is a persistent concern of the community. The project proposes the intersection of Time-of-Day Red LED Flash STOP signs and high-visibility crosswalk markings to improve motorists compliance with yielding at the intersection.

April 26, 2016
 City Council
 Agenda Item
 #11

Phase 1	Region	School	Cost	Phase 2	Region	School	Cost	Phase 3	Region	School	Cost
San Antonio Rd/Portola Traffic calming study (sidewalk widening, traffic refuge for	North	Egan	\$167,125.00	San Antonio Rd/Portola Traffic calming study (sidewalk widening, traffic phasing, increased pedestrian refuge for queueing) - construction only	North	Egan	\$670,000	Install ped activated RRFB at Los Altos Avenue/Santa Rita elementary school crossing	North	Santa Rita	\$40,000
bulb-out, ped out, high	North	Gardner Bull	\$198,875.00	Install speed feedback sign at Arboretum near Farm road and high visibility ped signage	south	Montclair	\$30,000.00	Enhance crosswalk at Los Altos Ave and W. Portola Ave with new directional ADA ramps, Time of Day red flash stop signs, high visibility crosswalk markings	North	Santa Rita	\$77,000
raised out and on *	North	Gardner Bull	\$154,000.00	El Monte Avenue sidewalk gap closure (Edith to Almond) New intersection bulb-out, new crosswalk with ped activated RRFB, ADA ramp upgrades	central	Almond	\$191,000.00	Santa Rita Avenue Bike Bouleva	North	Santa Rita	\$65,000
Intersection bulbout with ped activated RRFB, ADA ramp upgrades at Miramonte/Berry*	South	Blach/Loyola	\$120,000.00					El Monte Ave repair and sidewalk expansion (FHE to Cuesta drive)	Central	Covington	\$200,500
Install ped activated RRFB at Fremont Av & Truman*	South	Oak	\$40,000.00					Covington Rd at Riverside Ave pedestrian improvements (refuge island or bulbout)	Central	Covington	\$45,000
Install ADA ramp enhancements at University Avenue at Burke Road***	North	Gardner Bull	\$147,500.00					Pedestrian Improvements at Springer Road /Fremont Avenue	Central	Loyola/Blach	\$112,500
								Pedestrian improvements at Grant Rd/Morton Ave (yellow crosswalks, ADA improvements at NE and SE corners)	south	Montclair	\$80,000
								Bike Count Stations			\$143,000
		Total	\$827,500			Total	\$891,000			Total	\$763,000

* Fund by TIF
 **Fund by General Fund/CIP
 *** Fund by Annual Concrete Project
 ****Fund by General Fund/CIP and TDA



City of Los Altos

Adopted
FY 2018 & 2019
Operating Budgets

FY 2018 - 2022
5-Year Capital Improvement
Plan

CIP Project TS-01042



Los Altos Ave & W. Portola Ave Crosswalk Improvements

At the intersection of Los Altos and West Portola Avenue, improvements will consist of directional ADA ramps, flashing stop signs and high visibility crosswalk markings. This location experiences high traffic of school-aged children and parents accessing Santa Rita, Egan and Bullis Charter Schools.



Outreach

During Design Phase

- ❖ Public Meeting on February 12, 2018
- ❖ Special Complete Streets Commission Meeting on February 12, 2018
- ❖ Comment Period open until February 28, 2018
- ❖ Complete Streets Commission Meeting on April 25, 2018

Outreach Notification

- ❖ Notification letters to properties within 500' of the project location
- ❖ Emails sent to schools
- ❖ Project flyers posted at various schools (with CSC members help)
- ❖ Town Crier notification for February 12 meeting
- ❖ Next Door notifications
- ❖ City Manager weekly updates



Public Works Department
 Engineering Division
 One North San Antonio Road
 Los Altos, California 94022-3087
 (650) 947-2780
 Fax (650) 947-2732

January 29, 2018

RE: CROSSWALK AND INTERSECTION IMPROVEMENT PROJECTS, TS-01042, TS-01044, TS-01045, TS-01046, TS-01047, TS-01054

Dear Los Altos Resident:

The Los Altos Complete Streets Commission (CSC) is scheduled to review and discuss the proposed school route improvement projects that include walkway and intersection improvements at various locations listed below:

- 1) Los Altos Avenue/West Portola Avenue Crosswalk Improvements (TS-01042)
- 2) El Monte Avenue Walkway Improvement (TS-01044)
- 3) Covington Road at Riverside Avenue Pedestrian Improvements (TS-01045)
- 4) Springer Road/Fremont Avenue Pedestrian Improvements (TS-01046)
- 5) Grant Road/Morton Avenue Pedestrian Improvements (TS-01047)
- 6) Crosswalk Improvements at St. Joseph Avenue and Deodara Drive (TS-01054)

The meeting will take place at the Grant Park Community Center Rooms 2 and 3 on February 12, 2018. Open house from 6:30pm-7pm, Commission meeting starts at 7pm.

At this meeting, City staff will provide a brief history of the project and engineering Consultant, CSG Consultants, will present concepts for the proposed improvements. This meeting is an opportunity for residents to gather information, voice their support and discuss concerns regarding the proposed improvement concepts.

I sincerely hope that you will attend this meeting. Staff reports and materials will be available on Friday, February 9, 2018 at the website www.losaltosca.gov/csc212

If you have any questions, please contact the Engineering Division at (650) 947-2780 or engineering@losaltosca.gov.

Sincerely,

Aruna Bodduna
 Transportation Services Manager

Meeting notification letter with link to the project staff report and presentation materials

DATE: February 12, 2018

AGENDA ITEM # 1

TO: Complete Streets Commission

FROM: Aruna Bodduna, Staff Liaison

SUBJECT: Safe Routes to School Crosswalk and Intersection Improvement Projects

RECOMMENDATION:

Provide input on Safe Routes to School projects TS-01042, TS-01044, TS-01045, TS-01046, TS-01047 and TS-01054

BACKGROUND

The City of Los Altos adopted the Pedestrian Master Plan (Plan) in 2015, that focuses on improving the pedestrian environment by creating a more walkable, livable, and healthy city. This Plan outlines a broad vision, strategies, and actions for improving the pedestrian environment in Los Altos for people of all ages. One of the key priorities identified in this Plan was to create viable walking and biking routes to school throughout Los Altos. As a part of this plan, Suggested School Routes maps were developed for ten schools in the City and identified recommended improvements to improve pedestrian and bicycle safety and access to schools.

DISCUSSION

School Route Projects TS-01042, TS-01044, TS-01045, TS-01046, TS-01047, TS-01054 were identified in the Pedestrian Master Plan and funding for these projects was approved in Fiscal Year 2016/17 Capital Improvement Plan. City entered into contract with CSG Consultants (Consultant) to prepare design for the proposed improvements. Project description for each of these projects is included below.

- 1) Los Altos Avenue/West Portola Avenue Crosswalk Improvements (TS-01042) – Improvements at this location consist ADA ramps, flashing stop signs and high visibility crosswalk markings.

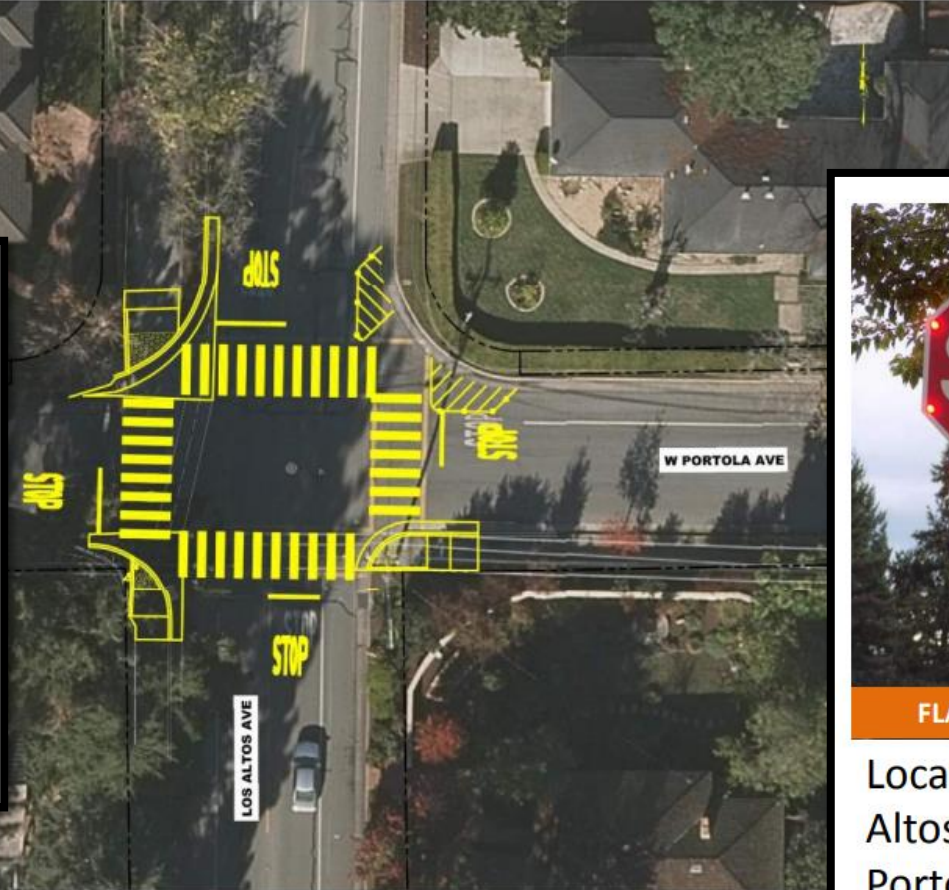
LOCATION 1: LOS ALTOS AVENUE AND WEST PORTOLA AVE

LOCATION 1 PROPOSED IMPROVEMENTS:

- ADA - COMPLIANT CURB RAMPS AT NORTHWEST, SOUTHWEST, AND SOUTHEAST CORNERS
- HIGH VISIBILITY CROSSWALK MARKINGS
- LED FLASHING STOP SIGNS
- STRIPED PEDESTRIAN REFUGE AT NORTHEAST CORNER

LOCATION 1: LOS ALTOS AVENUE AND WEST PORTOLA AVE

- School traffic from Santa Rita, Egan, and Bullis Charter Schools
- Proposed Improvements
 - ADA-compliant curb ramps at northwest, southwest, and southeast corners
 - High Visibility Crosswalk Markings
 - Flashing Stop Signs
 - Striped Pedestrian Refuge at northeast corner



FLASHING STOP SIGN

Location 1: Los Altos Ave and West Portola Ave

Public Meeting: School Route Improvement Projects

Join us to learn more about the improvements planned in your school's area!

The Los Altos Complete Streets Commission (CSC) is scheduled to review and discuss the proposed school route improvement projects that include walkway and intersection improvements at various locations listed below:

- Los Altos Avenue/West Portola Avenue Crosswalk Improvements (TS-01042)
- E I Monte Avenue Walkway Improvement (TS-01044)
- Covington Road at Riverside Avenue Pedestrian Improvements (TS-01045)
- Springer Road/Fremont Avenue Pedestrian Improvements (TS-01046)
- Grant Road/Morton Avenue Pedestrian Improvements (TS-01047)
- Crosswalk Improvements at St. Joseph Avenue and Deodara Drive (IS-01054)

PUBLIC MEETING

The meeting will take place at the Grant Park Community Center Rooms 2 and 3 on February 12, 2018. The Open House begins at 6:30 p.m. with the Commission meeting starting at 7:00 p.m.

At this meeting, City staff will provide a brief history of the project and engineering Consultant, CSG Consultants, will present concepts for the proposed improvements. This meeting is an opportunity for residents to gather information, voice their support and discuss concerns regarding the proposed improvement concepts.

Staff reports and materials will be available on Friday, February 9, 2018 on the Complete Streets Commission meeting page.

QUESTIONS

Questions may be directed to the Public Works Department, Engineering Division at (650) 947-2780 or engineering@losaltosca.gov. For more information, please visit www.losaltosca.gov/csc212

FEB 12

Public Meeting: School Route Improvement Projects
Grant Park

✓ Going

REMINDER: School Route Improvement Projects Public Meeting on February 12

Join us to learn more about the improvements planned in your school's area!

The Los Altos Complete Streets Commission (CSC) is scheduled to review and discuss the proposed school route improvement projects that include walkway and intersection improvements at various locations listed below:

- Los Altos Avenue/West Portola Avenue Crosswalk Improvements (TS-01042)
- E I Monte Avenue Walkway Improvement (TS-01044)
- Covington Road at Riverside Avenue Pedestrian Improvements (TS-01045)
- Springer Road/Fremont Avenue Pedestrian Improvements (TS-01046)
- Grant Road/Morton Avenue Pedestrian Improvements (TS-01047)
- Crosswalk Improvements at St. Joseph Avenue and Deodara Drive (IS-01054)

PUBLIC MEETING

The meeting will take place at the Grant Park Community Center Rooms 2 and 3 on February 12, 2018. The Open House begins at 6:30 p.m. with the Commission meeting starting at 7:00 p.m.

At this meeting, City staff will provide a brief history of the project and engineering Consultant, CSG Consultants, will present concepts for the proposed improvements. This meeting is an opportunity for residents to gather information, voice their support and discuss concerns regarding the proposed improvement concepts.

Staff reports and materials will be posted this afternoon (Friday, February 9) on the Complete Streets Commission meeting page at www.losaltosca.gov/csc212.

QUESTIONS

Questions may be directed to the Public Works Department, Engineering Division at (650) 947-2780 or engineering@losaltosca.gov.



(1)

NEWS

Los Altos school route improvements scheduled for discussion (/news/sections/news/201-traffic-development/57105-)

Published: 07 February 2018 Written by Los Altos Town Crier Staff - Town Crier Report

A city of Los Altos open house and Complete Streets Commission meeting to discuss school route improvement projects is scheduled Monday at Grant Park Community Center, rooms 2 and 3, 1575 Holt Ave., Los Altos.

The open house will begin at 6:30 p.m., followed by the commission meeting at 7 p.m.

The commission is set to review and discuss proposed school route improvement projects that include walkway and intersection upgrades at various locations near schools.

City staff will provide a brief history of the project. Engineering consultant CSG Consultants will present concepts for the proposed enhancements.

City officials said the meeting is an opportunity for residents to gather information, voice their support and discuss concerns regarding the proposed improvement concepts.

Staff reports and materials for the meeting will be available online Friday at losaltosca.gov/csc212.

For more information, call the Public Works Department, Engineering Division, at 947-2780 or email engineering@losaltosca.gov (<mailto:engineering@losaltosca.gov>).



Community Meeting

School Route Improvement Projects



Join us to learn more about the improvements planned in your school's area

Monday, February 12, 2018 - 6:30 p.m.
Grant Park Community Center, Rooms 2 & 3
1575 Holt Avenue, Los Altos

The Los Altos Complete Streets Commission will review and discuss proposed school route improvement projects that include walkway and intersection improvements at various locations near schools. An Open House to discuss the projects with the public will begin at 6:30 p.m. with the Commission meeting following at 7:00 p.m.

At this meeting, City staff will provide a brief history of the project and engineering Consultant, CSG Consultants, will present concepts for the proposed improvements. This meeting is an opportunity for residents to gather information, voice their support and discuss concerns regarding the proposed improvement concepts.

Staff reports and materials will be available on Friday, February 9, 2018 at the website listed below.

Questions may be directed to the Public Works Department, Engineering Division at (650) 947-2780 or engineering@losaltosca.gov.

For more information, visit losaltosca.gov/csc212

Outreach

During Construction Phase

- ❖ Notification letters to properties within 500' of the project location
- ❖ Emails sent to schools
- ❖ City Manager weekly updates

Project Status

- ❖ ADA curb ramps are built
- ❖ High visibility crosswalks are complete
- ❖ Construction currently underway
- ❖ Delayed due to weather and utility conflicts

Recommendation

Based on school schedules, recommend flashing to be activated on Monday through Friday between:

- 7:30am – 9:30am
- 1:00pm-4:00pm

School Schedules

MONDAY and FRIDAY		TUESDAY		WEDNESDAY BLOCK		THURSDAY BLOCK		MINIMUM DAY	
warning bell	8:07 am	warning bell	8:07 am	warning bell	8:55 am	warning bell	8:07 am	warning bell	8:07 am
1	8:12-8:58	1	8:12-8:54	homeroom	9:00-9:10	1	8:12-9:35	1	8:12-8:44
2	9:02-9:48	2	8:58 - 9:40	2	9:14-10:37	break	9:35-9:43	2	8:44-9:16
3	9:52-10:40	3	9:44-10:26	brunch	10:37-10:51	3	9:47-11:10	3	9:16-9:48
brunch	10:40-10:55	brunch	10:26-10:40	4	10:55-12:18	brunch	11:10-11:24	4	9:48-10:20
4	10:59-11:45	tutorial	10:44-11:14	lunch	12:18-12:54	5	11:28-12:51	5	10:20-10:52
5	11:49-12:35	4	11:18-12:00	6	12:58-2:21	lunch	12:51-1:27	brunch	10:52-11:11
lunch	12:35-1:12	5	12:04-12:46	tutorial	2:25-2:54	7	1:31-2:54	6	11:11-11:43
6	1:16-2:02	lunch	12:46-1:22					7	11:43-12:15
7	2:06-2:54	6	1:26-2:08						
		7	2:12-2:54						

Egan Jr. High

START TIME:

- MTWThF: TK 8:45am / Grades K-6 8:30am

Santa Rita

AFTERNOON RELEASE:

- MTWF: TK 2:45pm / K 2:30pm / Grades 1-2 2:40pm / Grades 3-6 3:00pm
- Th: TK 1:30pm / K 1:15pm / Grades 1-2 1:25pm / Grades 3-6 1:45pm

Kindergarten:

Bullis Charter

Morning: 8:15 am – 12:10 pm
 Afternoon: 11:25 am – 3:10 pm
 Fridays: 8:15 am – 12:40 pm

Grades 1 – 5:

8:35 am* – 3:15 pm**

* Extra-curriculars begin at 7:45 am

** Extra-curriculars go until 4:15 pm on Mondays, Tuesdays, Wednesdays;
 Play rehearsals (M-F) go to 3:30 - 4:30 pm

Grades 6-8

8:00 am* – 3:29 pm**

* Extra-curriculars begin at 7:15 – 8:00 am

**Office Hours and After School Sports go until 4:30 pm

Questions?
