

# AGENDA

6:30 pm – 7:00 pm

Open House

7:00 pm

Presentation

Following Presentation

Questions & Answers

Until February 28<sup>th</sup>

Public Comment Period

Email: [engineering@losaltosca.gov](mailto:engineering@losaltosca.gov)

Spring 2018

Finalize Design

Summer 2018

Construction



PRESENTATION FOR

# City of Los Altos Crosswalk and Intersection Improvements Projects

FEBRUARY 12, 2018

7:00 PM

# PRESENTATION AGENDA

1. Project Introduction
2. Presentation of Project Concepts
3. Gather Feedback


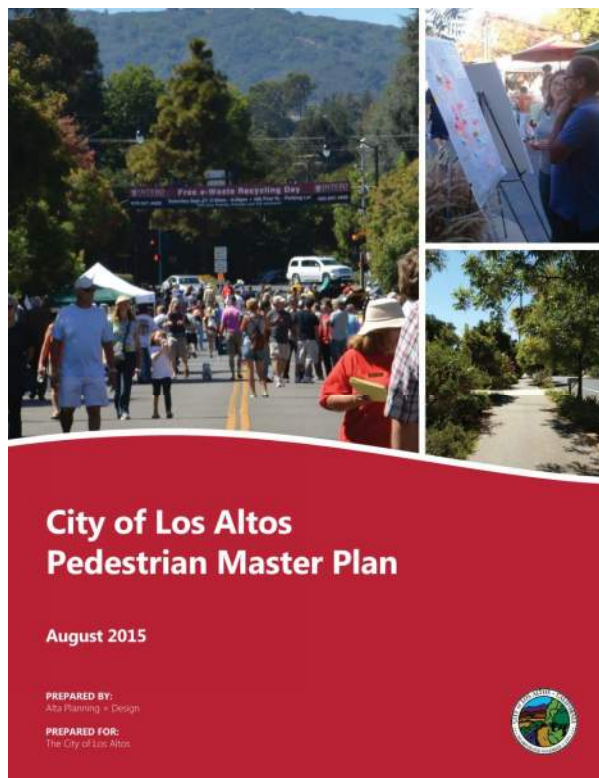
# PROJECT LOCATIONS



Location #	Project #	Project Name
Location 1	TS-01042	Los Altos Ave / W. Portola Ave Crosswalk Improvements
Location 2	TS-01044	El Monte Walkway Improvement
Location 3	TS-01045	Covington Rd at Riverside Ave Pedestrian Improvements
Location 4	TS-01046	Springer Road / Fremont Ave Pedestrian Improvements
Location 5	TS-01047	Grant Rd / Morton Ave Pedestrian Improvements
Location 6	TS-01054	Crosswalk Improvements at St. Joseph Ave and Deodora Dr

# PROJECT BACKGROUND

- Project needs identified in Pedestrian Master Plan (2015)
- Projects funded by 5-Year Capital Improvement Plan



# PEDESTRIAN MASTER PLAN GOALS

- Balance the *rural character* with *pedestrian need*
- Support the implementation of streets that *accommodate all users*
- Create *viable walking and biking routes* to school throughout Los Altos
- Meet the goals of the *Climate Action Plan* by replacing car trips with walking trips



# LOCATION 1: LOS ALTOS AVENUE AND WEST PORTOLA AVE



## LOCATION 1: LOS ALTOS AVENUE AND WEST PORTOLA AVE

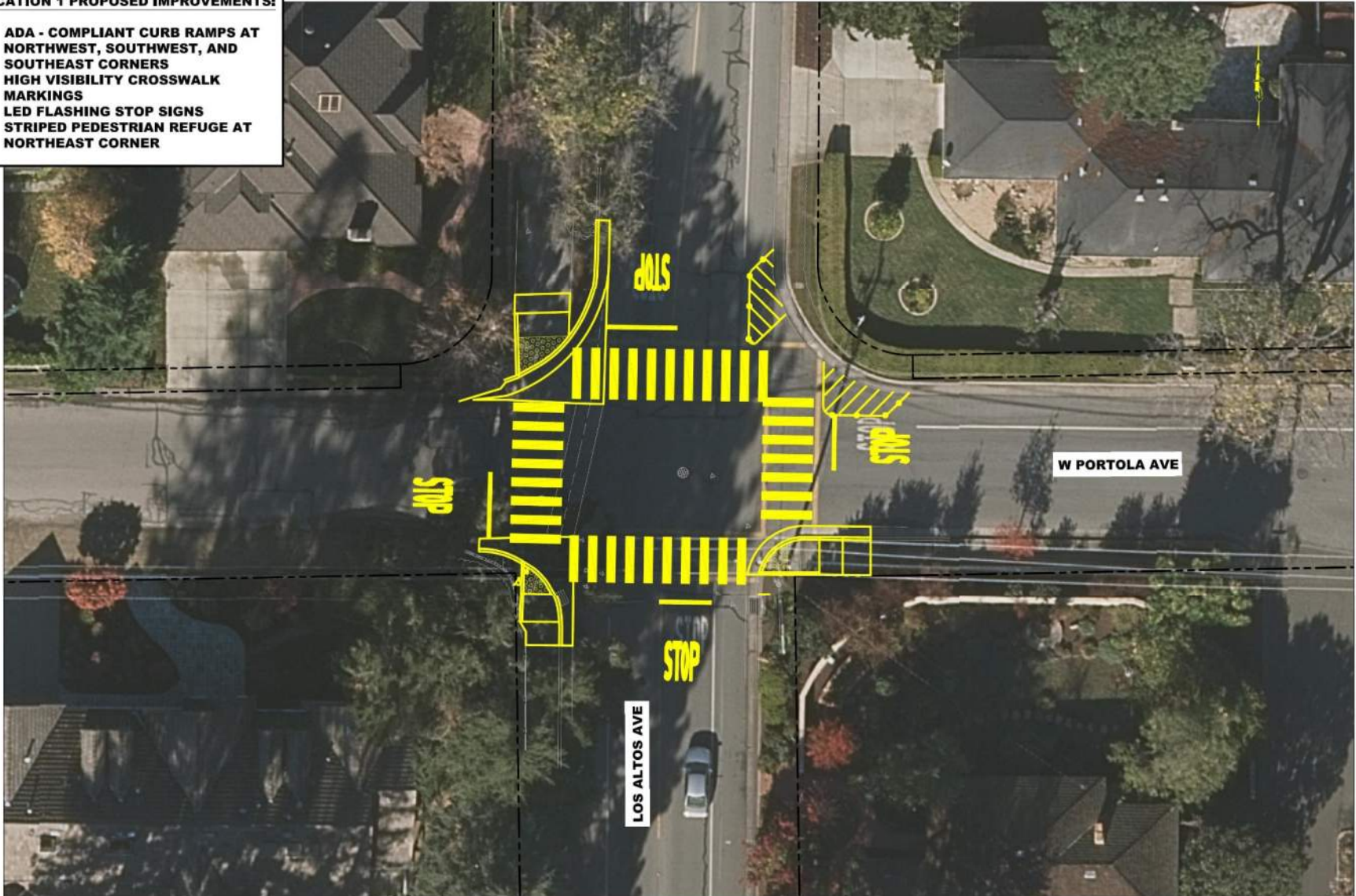
- School traffic from Santa Rita, Egan, and Bullis Charter Schools
- Proposed Improvements
  - ADA-compliant curb ramps at northwest, southwest, and southeast corners
  - High Visibility Crosswalk Markings
  - Flashing Stop Signs
  - Striped Pedestrian Refuge at northeast corner



# LOCATION 1: LOS ALTOS AVENUE AND WEST PORTOLA AVE

## LOCATION 1 PROPOSED IMPROVEMENTS:

- ADA - COMPLIANT CURB RAMP AT NORTHWEST, SOUTHWEST, AND SOUTHEAST CORNERS
- HIGH VISIBILITY CROSSWALK MARKINGS
- LED FLASHING STOP SIGNS
- STRIPED PEDESTRIAN REFUGE AT NORTHEAST CORNER



## LOCATION 2: EL MONTE AVE WALKWAY IMPROVEMENT

- El Monte Ave provides access to Covington Elementary School, St. William Catholic Church, and the Los Altos Lutheran Church
- Proposed improvements:
  - Construction of new 4 to 5 foot sidewalk between Giffin Road and Cuesta Drive, adjacent to the southbound lanes
  - ADA-compliant curb ramps at Giffin Rd, Shirlynn Court, and Cuesta Dr

# LOCATION 2: EL MONTE AVE WALKWAY IMPROVEMENT

## LOCATION 2 PROPOSED IMPROVEMENTS:

- NEW 4' TO 5' SIDEWALK BETWEEN GIFFIN ROAD AND CUESTA DR, ADJACENT TO THE SOUTHBOUND LANES
- ADA - COMPLIANT CURB RAMP AT GIFFIN RD, SHIRLYNN CT, AND CUESTA DR



## LOCATION 3: COVINGTON ROAD & RIVERSIDE DRIVE



- Near Covington Elementary School, Springer Elementary School, Loyola Elementary School, and Georgina P. Blach Intermediate School
- Proposed improvements:
  - Striping improvements to channelize vehicle travel and shorten pedestrian crossing distance

# LOCATION 3: COVINGTON ROAD & RIVERSIDE DRIVE

## LOCATION 3 PROPOSED IMPROVEMENTS:

- STRIPING IMPROVEMENTS TO CHANNELIZE VEHICLE TRAVEL AND SHORTEN PEDESTRIAN CROSSING DISTANCE



## LOCATION 4: SPRINGER ROAD & FREMONT AVE

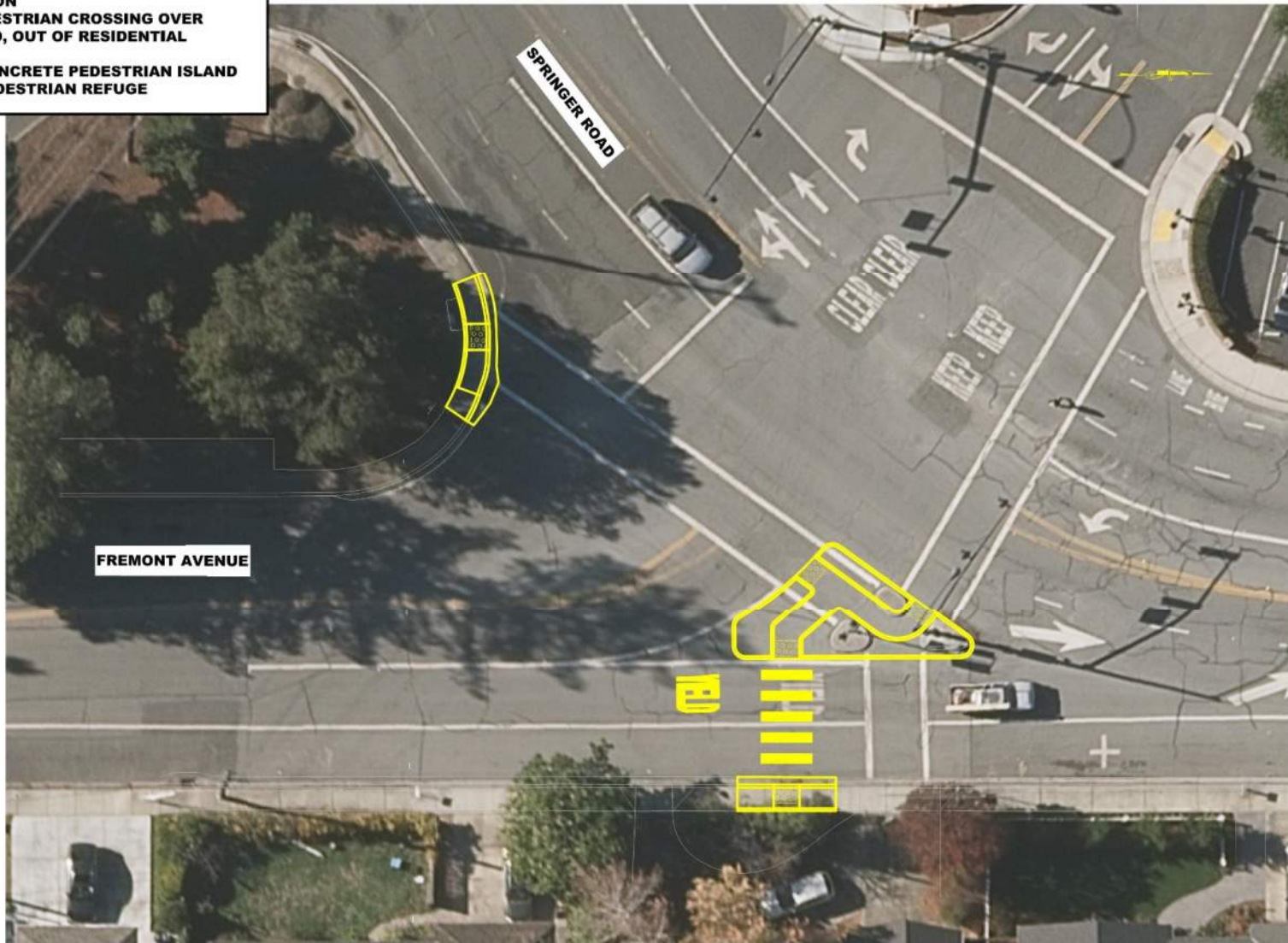


- Provides access to Loyola and Springer School as well as nearby shopping center, which includes Green Bakery & Café, Safeway, Starbucks, Rancho Pizza, etc.
- Proposed improvements:
  - ADA-compliant curb ramps on east side of intersection
  - Relocate pedestrian crossing over Springer Road, out of residential driveway
  - Construct concrete pedestrian island to provide pedestrian refuge

# LOCATION 4: SPRINGER ROAD & FREMONT AVE

## LOCATION 4 PROPOSED IMPROVEMENTS:

- ADA - COMPLIANT CURB RAMP ON EAST SIDE OF INTERSECTION
- RELOCATE PEDESTRIAN CROSSING OVER SPRINGER ROAD, OUT OF RESIDENTIAL DRIVEWAY
- CONSTRUCT CONCRETE PEDESTRIAN ISLAND TO PROVIDE PEDESTRIAN REFUGE



## LOCATION 5: GRANT ROAD AND MORTON AVE



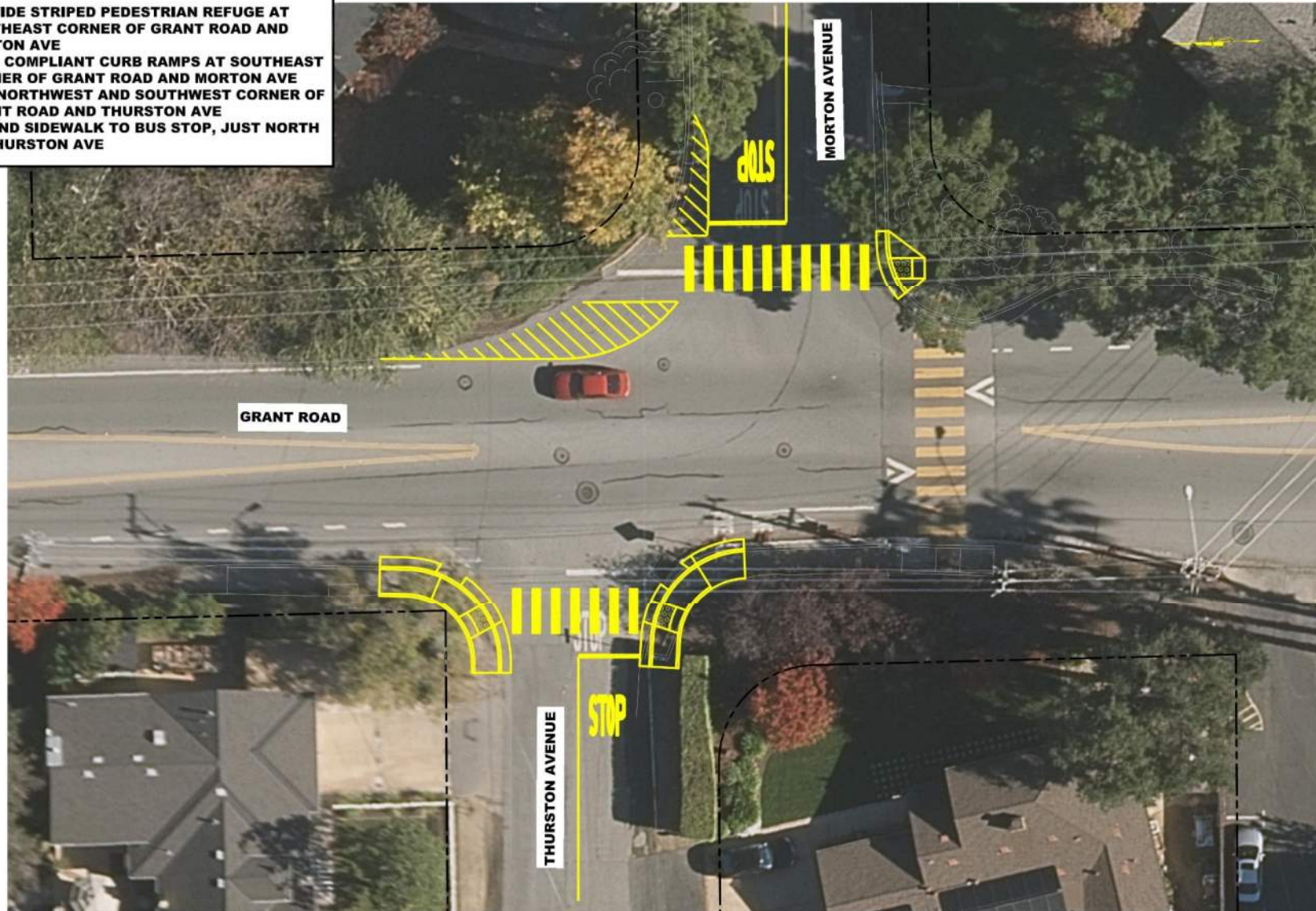
- Supports travel to and from St. Simon Elementary School and Montclair Elementary School
- Proposed improvements:
  - Provide striped pedestrian refuge at northeast corner of Grant Road and Morton Ave
  - ADA-compliant curb ramps at southeast corner of Grant Road and Morton Ave and northwest and southwest corner of Grant Road and Thurston Ave
  - Extend sidewalk to bus stop, just north of Thurston Ave



# LOCATION 5: GRANT ROAD AND MORTON AVE

## LOCATION 5 PROPOSED IMPROVEMENTS:

- PROVIDE STRIPED PEDESTRIAN REFUGE AT NORTHEAST CORNER OF GRANT ROAD AND MORTON AVE
- ADA - COMPLIANT CURB RAMP AT SOUTHEAST CORNER OF GRANT ROAD AND MORTON AVE AND NORTHWEST AND SOUTHWEST CORNER OF GRANT ROAD AND THURSTON AVE
- EXTEND SIDEWALK TO BUS STOP, JUST NORTH OF THURSTON AVE



## LOCATION 6: ST JOSEPH AVE AND DEODARA DRIVE

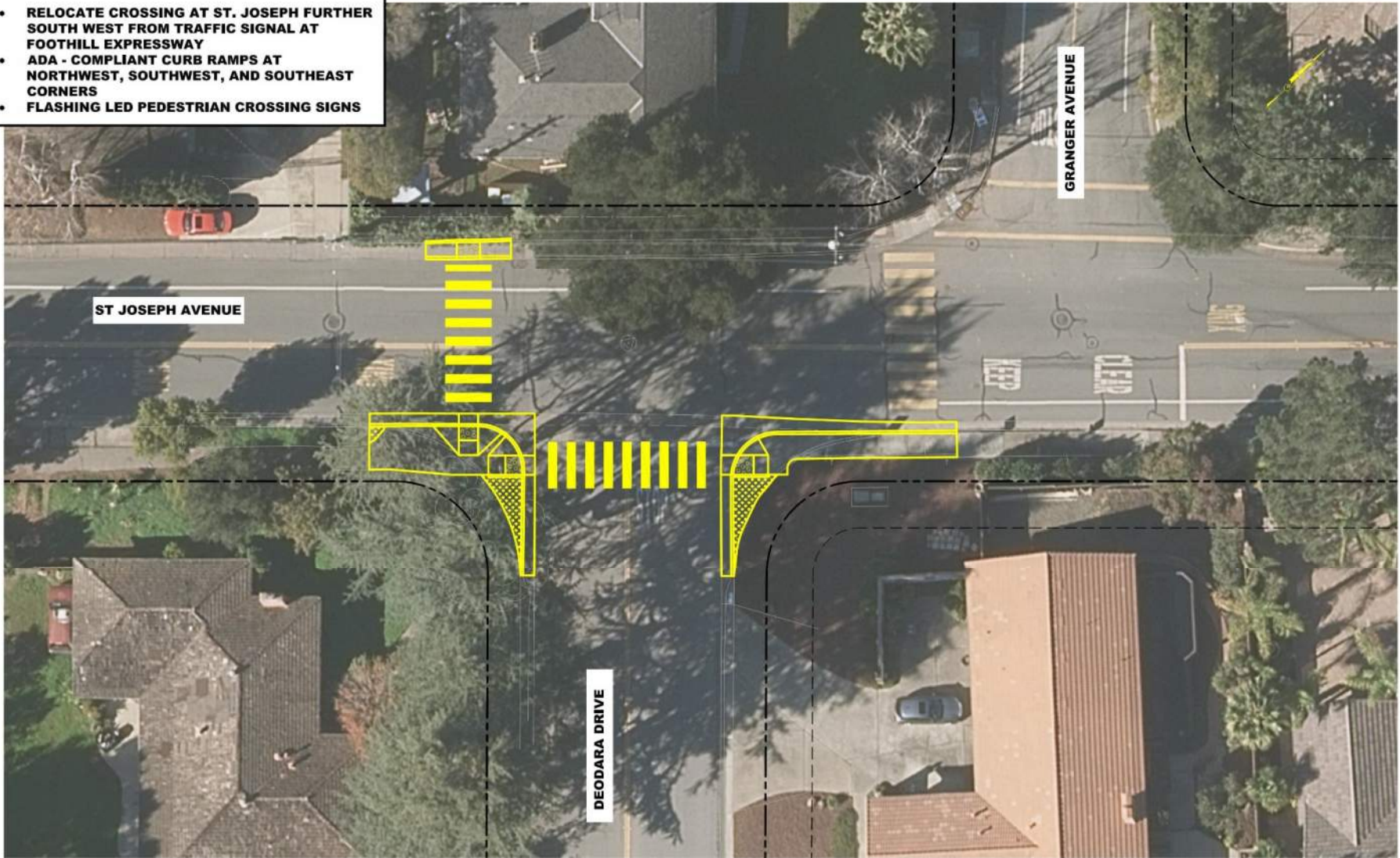


- Intersection supports travel to and from Montclair Elementary School
- Proposed Improvements
  - Relocate crossing at St. Joseph further south west from traffic signal at Foothill Expressway
  - ADA curb ramps at northwest, southwest, and southeast corners
  - Flashing LED Pedestrian Crossing Signs

# LOCATION 6: ST JOSEPH AVE AND DEODARA DRIVE

## LOCATION 6 PROPOSED IMPROVEMENTS:

- RELOCATE CROSSING AT ST. JOSEPH FURTHER SOUTH WEST FROM TRAFFIC SIGNAL AT FOOTHILL EXPRESSWAY
- ADA - COMPLIANT CURB RAMP AT NORTHWEST, SOUTHWEST, AND SOUTHEAST CORNERS
- FLASHING LED PEDESTRIAN CROSSING SIGNS



# POSSIBLE PROJECT CONCEPTS



**FLASHING STOP SIGN**

Location 1: Los Altos Ave and West Portola Ave



**FLASHING PEDESTRIAN CROSSING SIGN**

Location 6: St. Joseph Ave and Deodora Ave

# POSSIBLE PROJECT CONCEPTS



**STRIPED PEDESTRIAN REFUGE WITH DELINEATORS**

Location 1: Los Altos Ave and West Portola Ave  
Location 5: Grant Road and Morton Ave



# POSSIBLE PROJECT CONCEPTS



**STRIPED PEDESTRIAN REFUGE WITH ROUND PAVEMENT MARKERS / BOLLARDS**

Location 1: Los Altos Ave and West Portola Ave

Location 5: Grant Road and Morton Ave

## NEXT STEPS

Following Presentation

Until February 28<sup>th</sup>

Spring 2018

Summer 2018

Questions & Answers

Public Comment Period

Email: [engineering@losaltosca.gov](mailto:engineering@losaltosca.gov)

Finalize Design

Construction

# Q&A



## City of Los Altos Crosswalk and Intersection Improvements Projects

