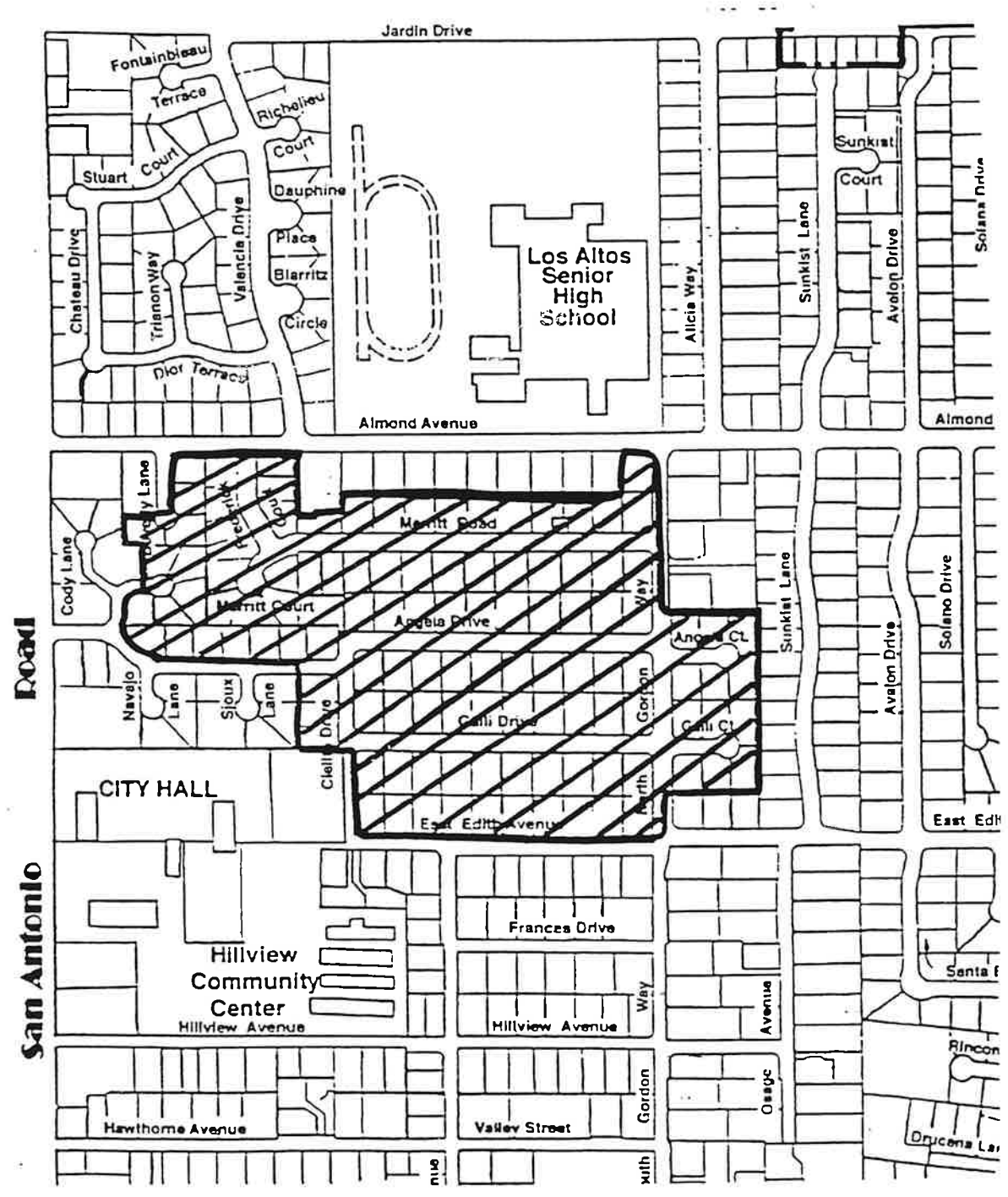


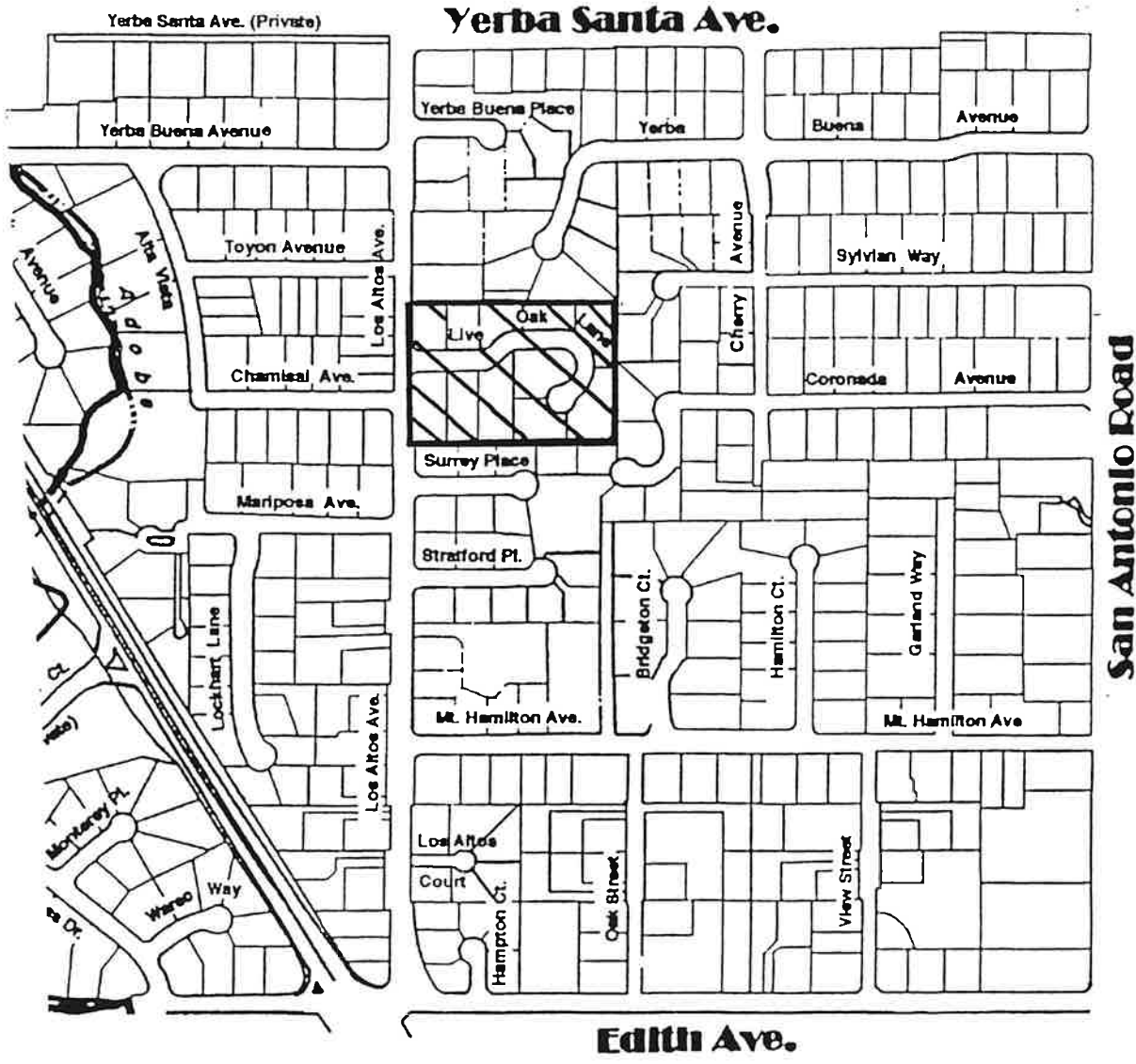
Adopted 6-26-01



ENGINEERING DEPT.
CITY OF LOS ALTOS
SANTA CLARA COUNTY, CALIFORNIA

Rezoning Map No. 00-Z-3
R1-S Single-Story Overlay Zone

| | |
|-----------|--------|
| DRAWN | 0-711 |
| CHECKED | |
| APP. | |
| DATE | 6-5-01 |
| SCALE | |
| DRAW. NO. | |

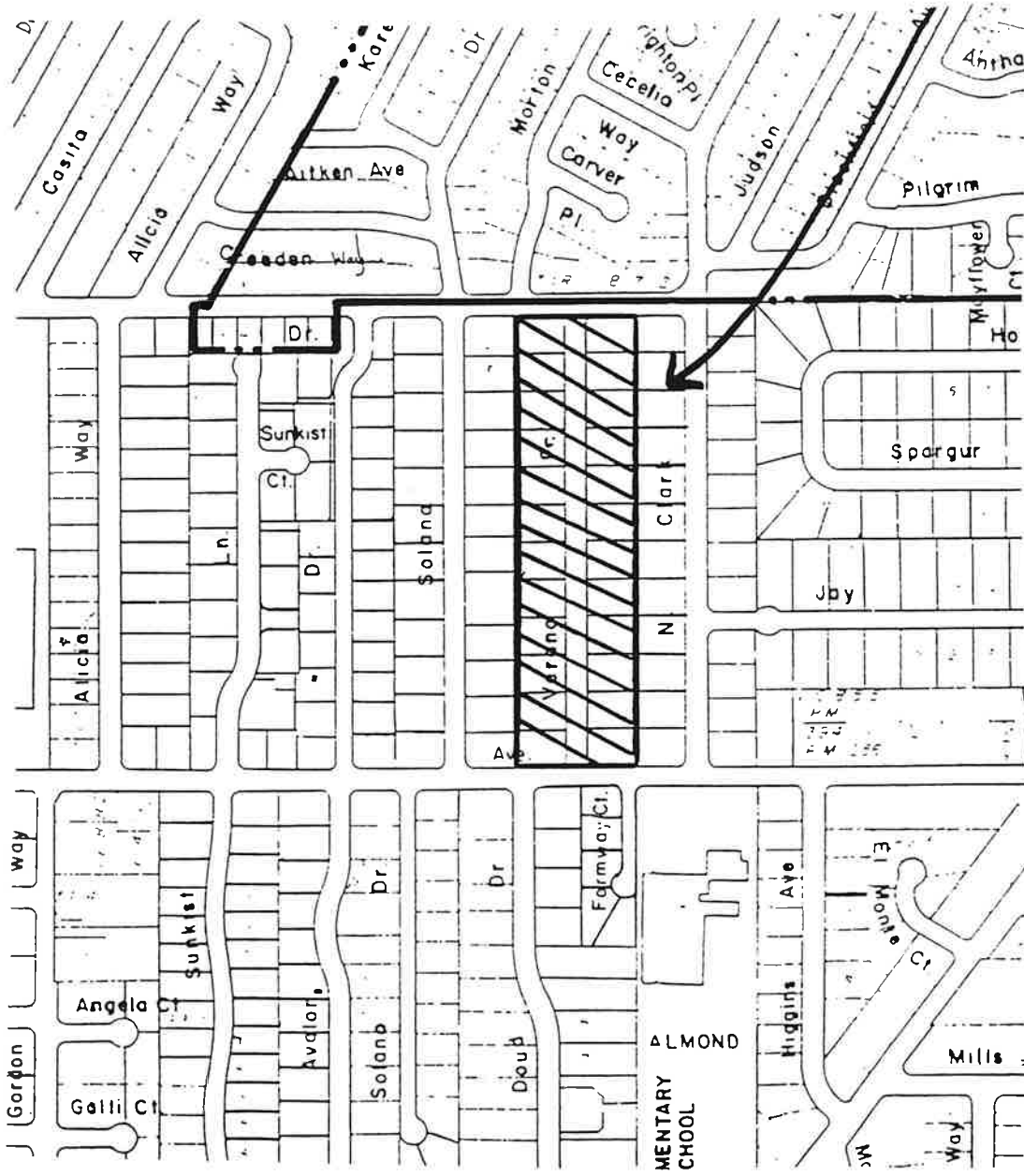


SINGLE-STORY OVERLAY ZONE
R1-S

ENGINEERING DEPT.
CITY OF LOS ALTOS
SANTA CLARA COUNTY, CALIFORNIA

Rezoning Map 01-Z-02

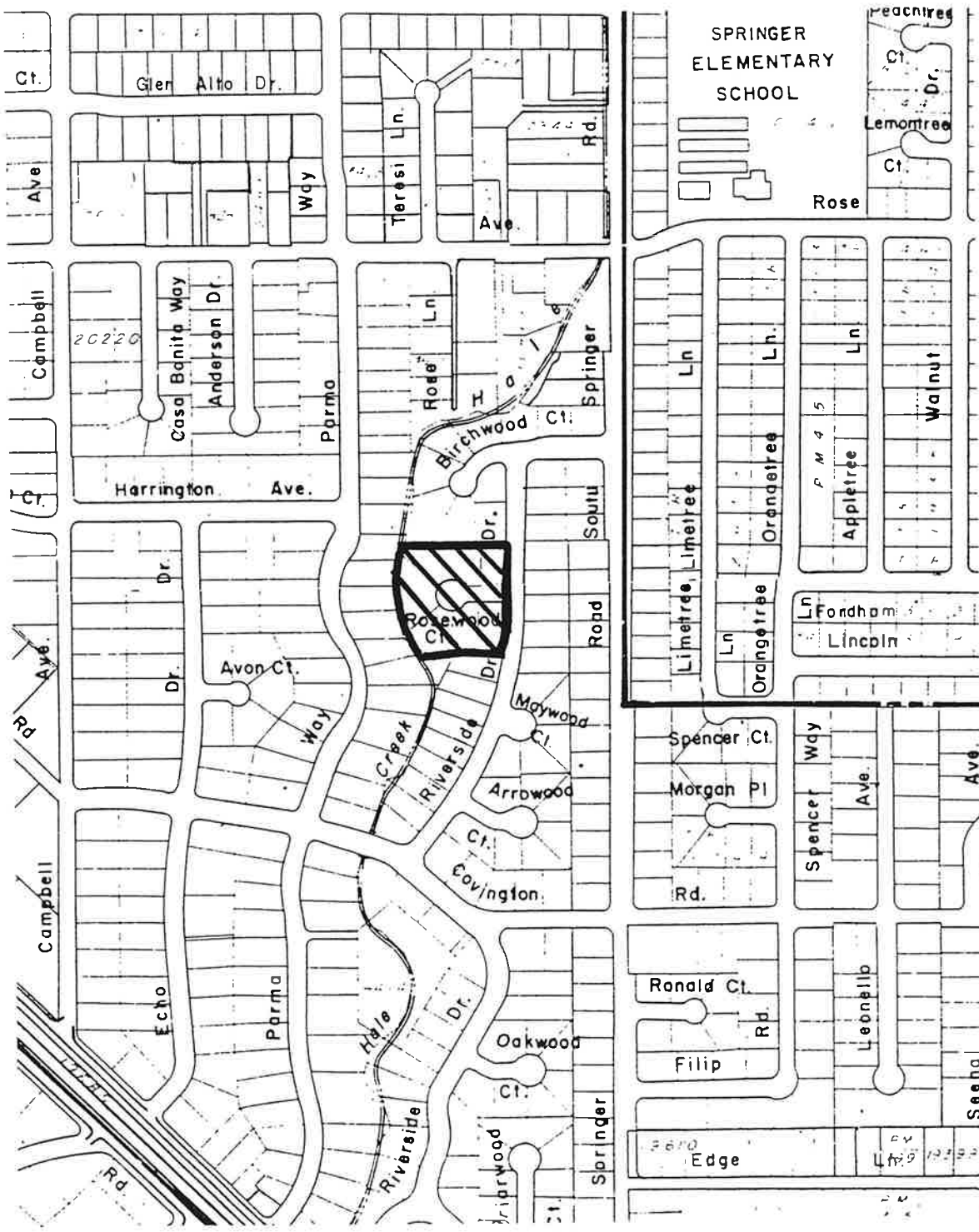
| | |
|-----------|----------|
| DRAWN | S.M. |
| CHECKED | |
| APP. | |
| DATE | 11-13-01 |
| SCALE | None |
| DRAW. NO. | |



ENGINEERING DEPT.
 CITY OF LOS ALTOS
 SANTA CLARA COUNTY, CALIFORNIA

Rezoning Map 01-Z-03
 Verano Drive R1-S Zone

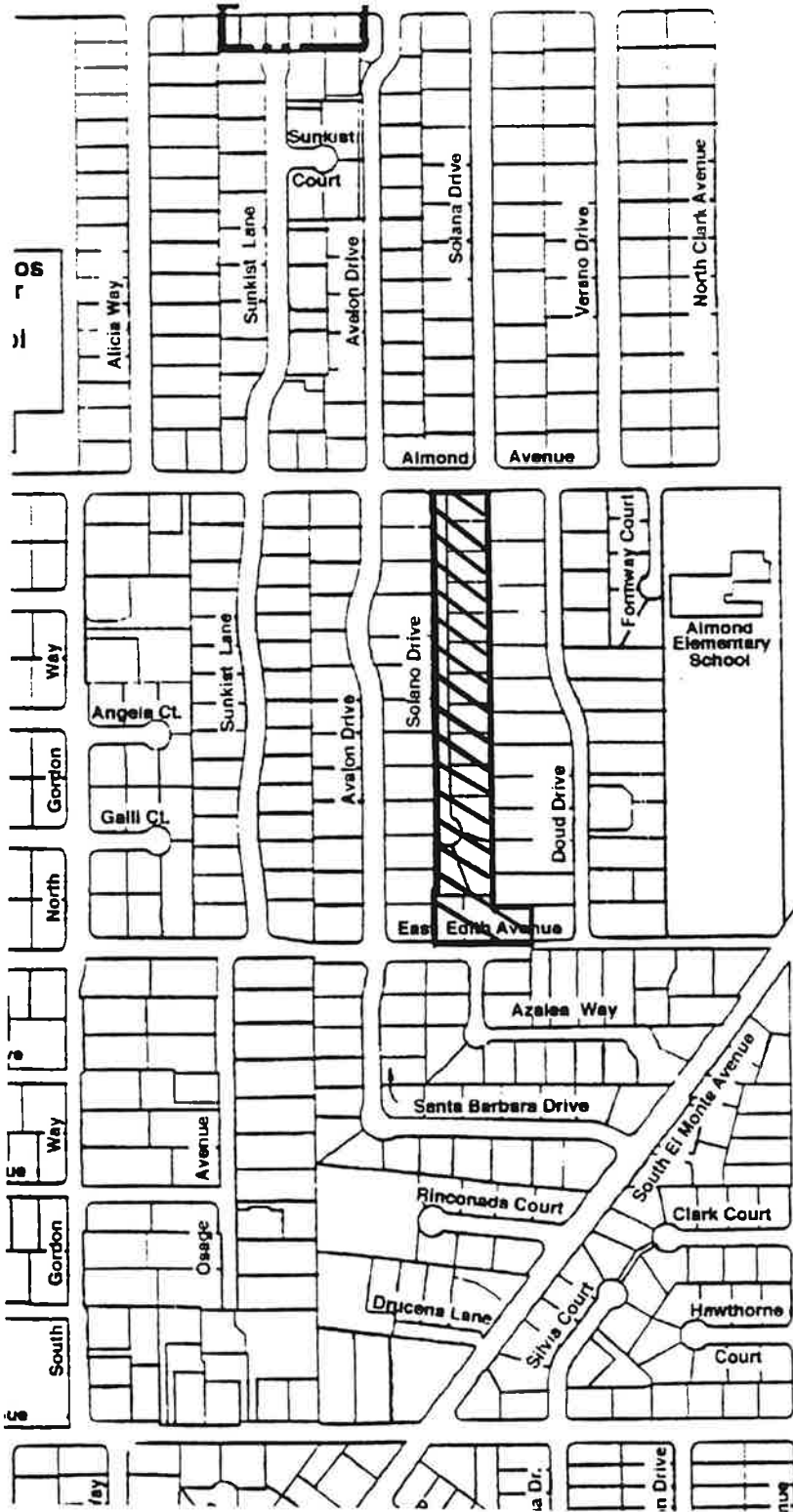
| | |
|-----------|-------------|
| DRAWN | <i>J.M.</i> |
| CHECKED | |
| APP. | |
| DATE | 11-16-01 |
| SCALE | N/A |
| DRAW. NO. | |



ENGINEERING DEPT.
CITY OF LOS ALTOS
SANTA CLARA COUNTY, CALIFORNIA

Rezoning Map 02-Z-01
R1-S District
Rosewood Court

| | |
|-----------|----------------|
| DRAWN | <i>K U</i> |
| CHECKED | |
| APP. | |
| DATE | <i>7-03-02</i> |
| SCALE | |
| DRAW. NO. | |



ENGINEERING DEPT.
CITY OF LOS ALTOS
SANTA CLARA COUNTY, CALIFORNIA

Rezoning Map 02-Z-02
R1-S District
Solana Drive

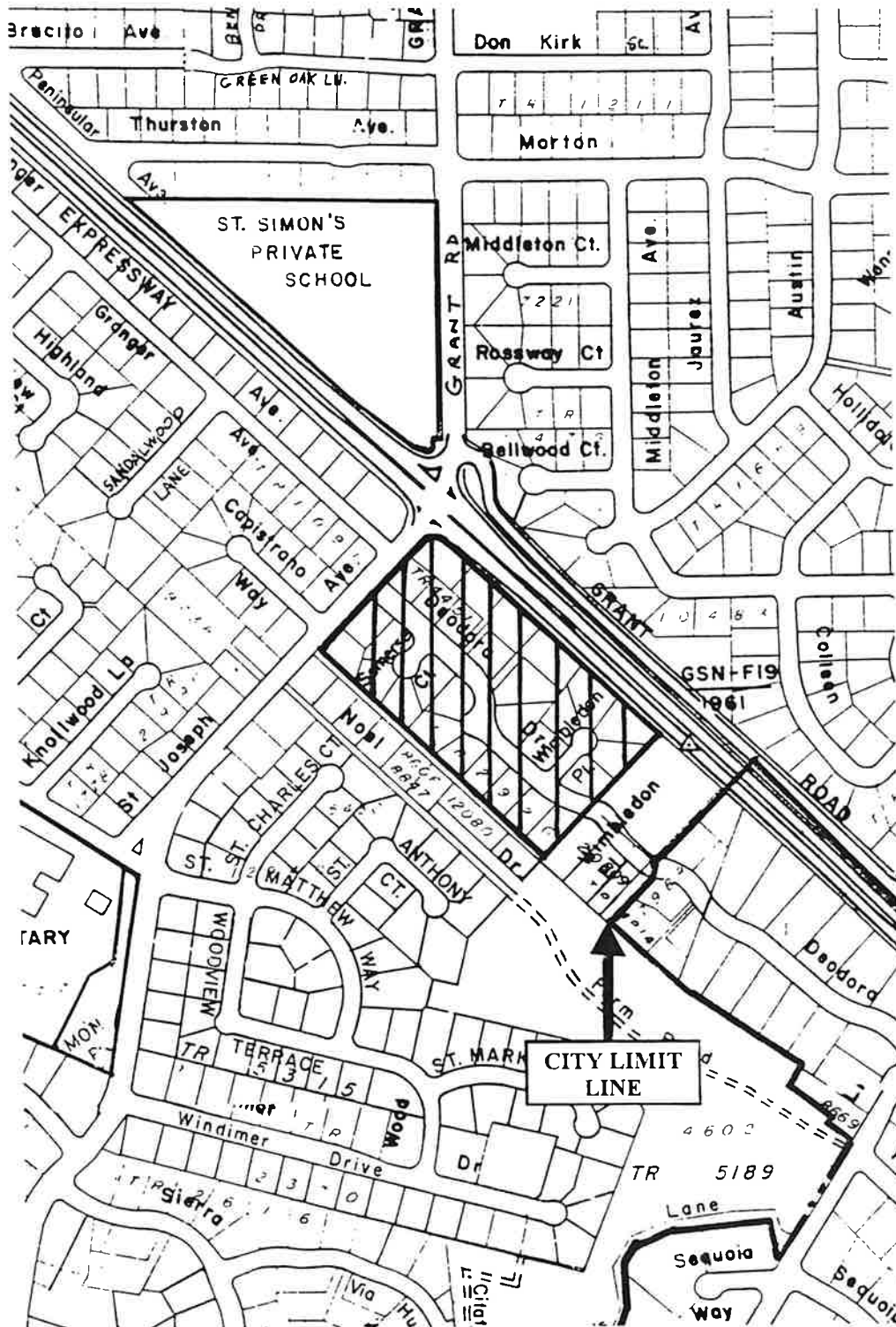
| | |
|-----------|--------|
| DRAWN | L. W. |
| CHECKED | |
| APP. | |
| DATE | 7-9-02 |
| SCALE | |
| DRAW. NO. | |



ENGINEERING DEPT.
CITY OF LOS ALTOS
SANTA CLARA COUNTY, CALIFORNIA

Rezoning Map 02-Z-04
R1-S District
Azalea Way

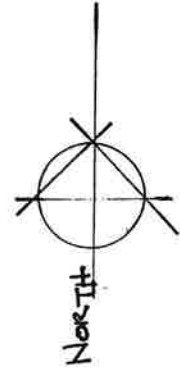
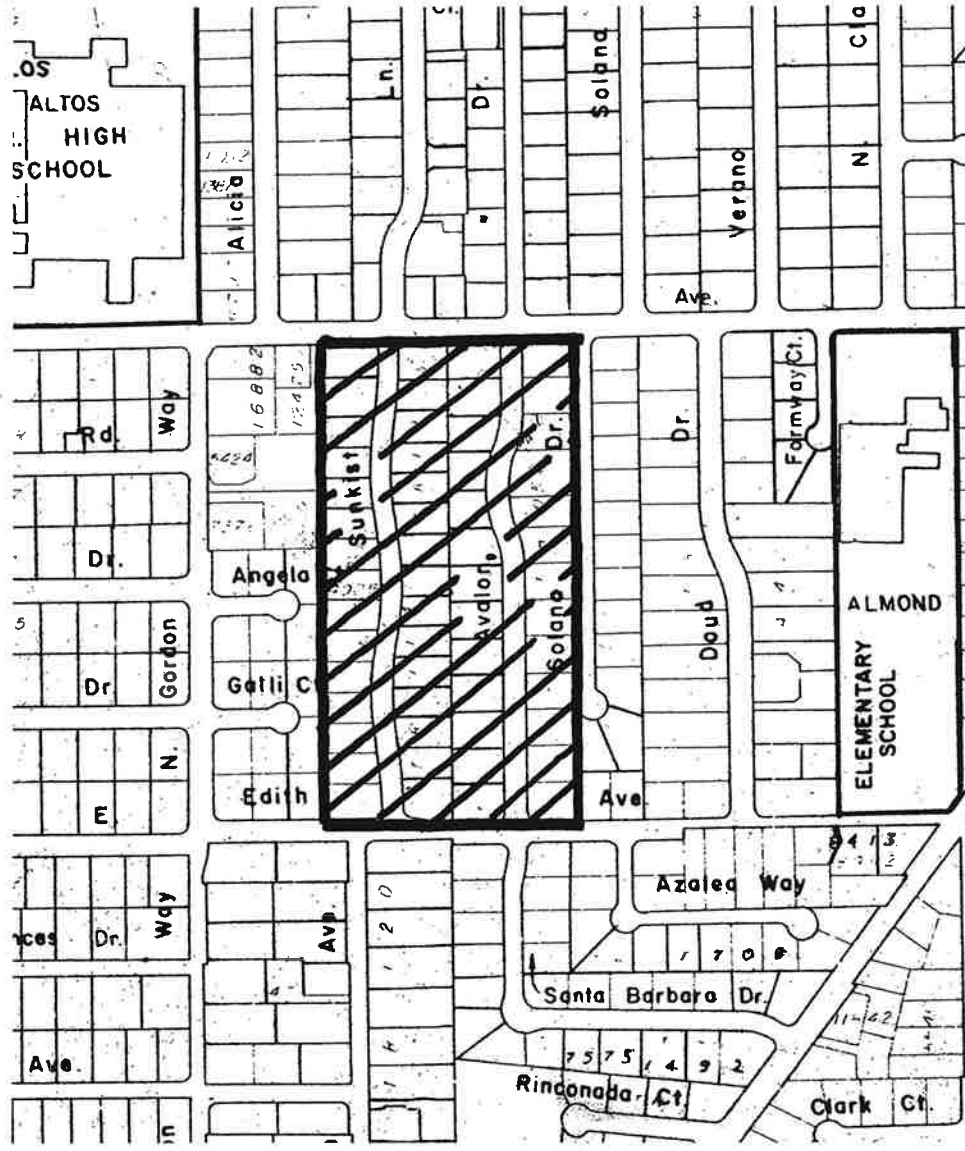
| | |
|-----------|-------|
| DRAWN | L. W. |
| CHECKED | |
| APP. | |
| DATE | |
| SCALE | |
| DRAW. NO. | |



ENGINEERING DEPT.
CITY OF LOS ALTOS
SANTA CLARA COUNTY, CALIFORNIA

Rezoning Map 03-Z-01
R1-S District
Deodara Drive

| |
|-----------|
| DRAWN |
| CHECKED |
| APP. |
| DATE |
| SCALE |
| DRAW. NO. |

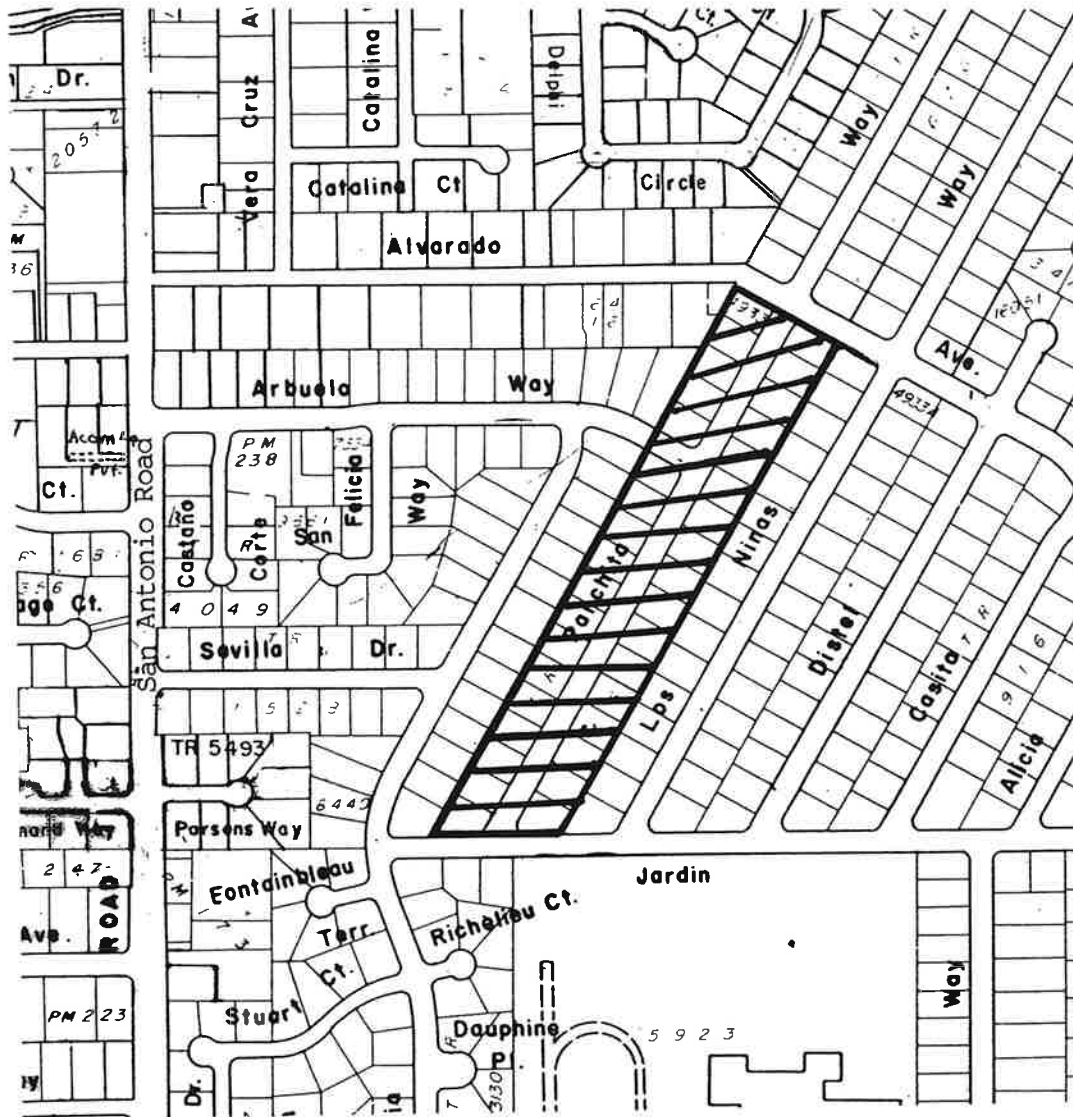


ENGINEERING DEPT.
 CITY OF LOS ALTOS
 SANTA CLARA COUNTY, CALIFORNIA

REZONING MAP NO. 05-Z-05

Sunkist-Avalon R1-S Overlay District

| | |
|-----------|-------|
| DRAWN | dk |
| CHECKED | dk |
| APP. | |
| DATE | 11-06 |
| SCALE | none |
| DRAW. NO. | |



SCALE

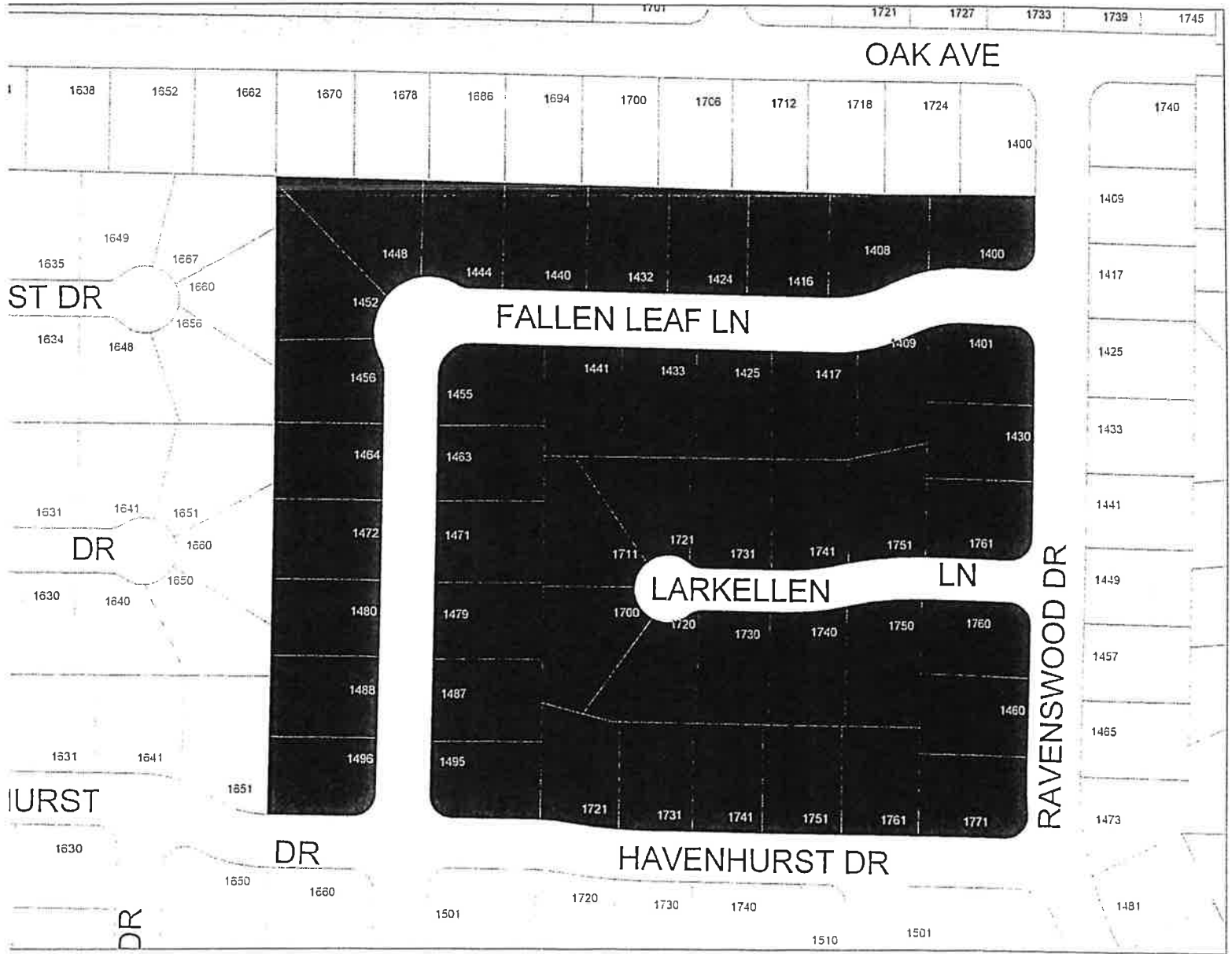


ENGINEERING DEPT.
CITY OF LOS ALTOS
SANTA CLARA COUNTY, CALIFORNIA

Rezoning Map No. 07-Z-02
R1-S District
Panchita Way

| | |
|-----------|---------|
| DRAWN | LW |
| CHECKED | DK |
| APP. | |
| DATE | 5-31-07 |
| SCALE | |
| DRAW. NO. | |

Larkellen Lane Neighborhood Overlay Map



SCALE 1 : 2,000

