


Homestead Rd

Safe Routes to School – Planning Phase

Project Introduction



CITY COUNCIL

APRIL 9, 2019

Project Coordination

Multi-Agency Project

Project Agencies:

- County of Santa Clara
- City of Los Altos
- City of Sunnyvale
- City of Cupertino

Joe Simitian, President of SCC Board of Supervisors:

- Provided Funding for Planning Phase
- *Prepare Project for Measure B Grant Program*

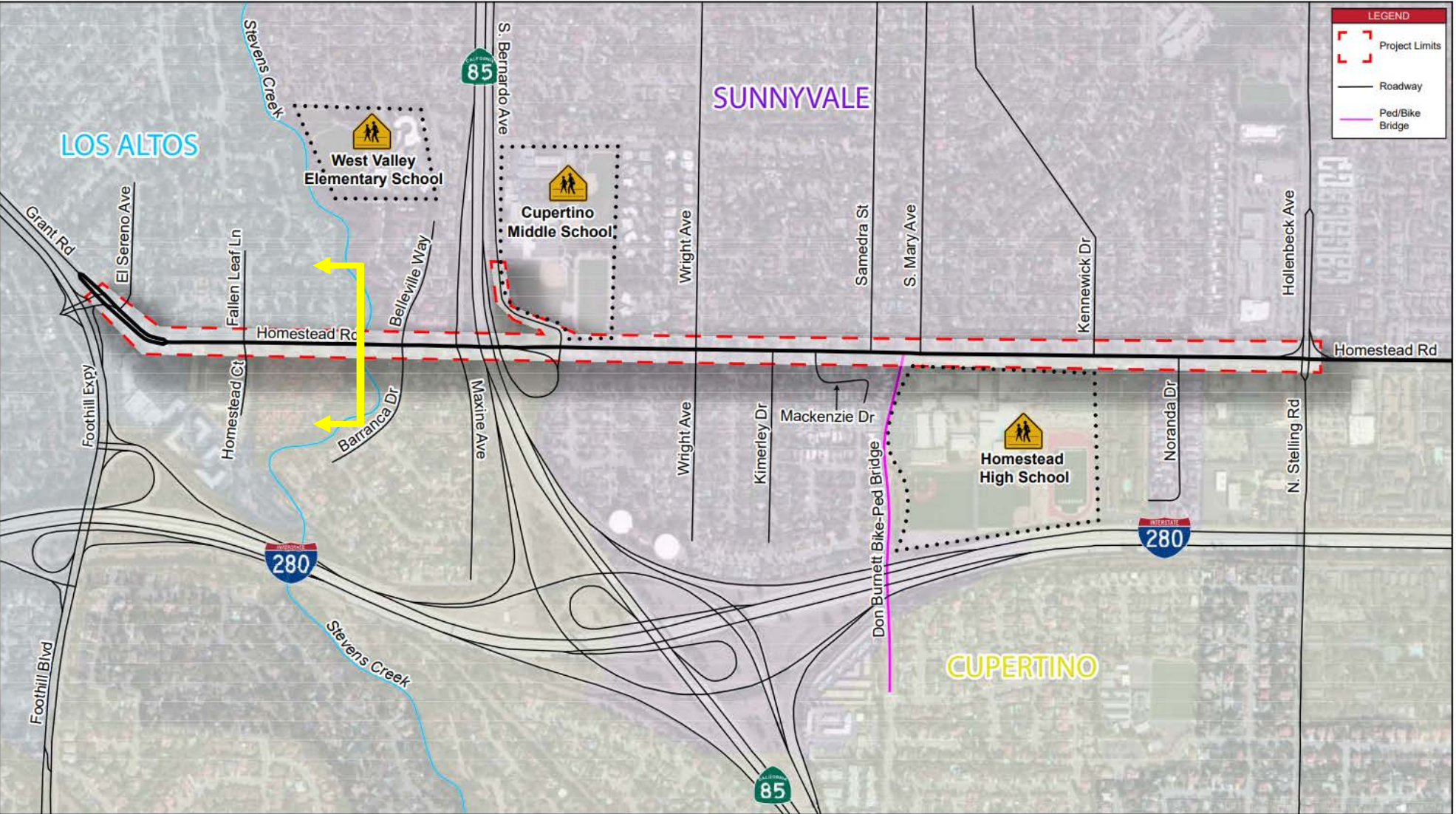
Lead Project Agency:

- County of Santa Clara

Consultant Team:


- Kimley Horn

Project Location Map



Homestead Rd – Safe Routes to School

Typical Capital Improvement Project



Program:

- Project Definition
- Project Goals
- Community Engagement

Planning:

- Concept Plan Line
- Env. Studies (Traffic)
- Budgetary Cost Estimates

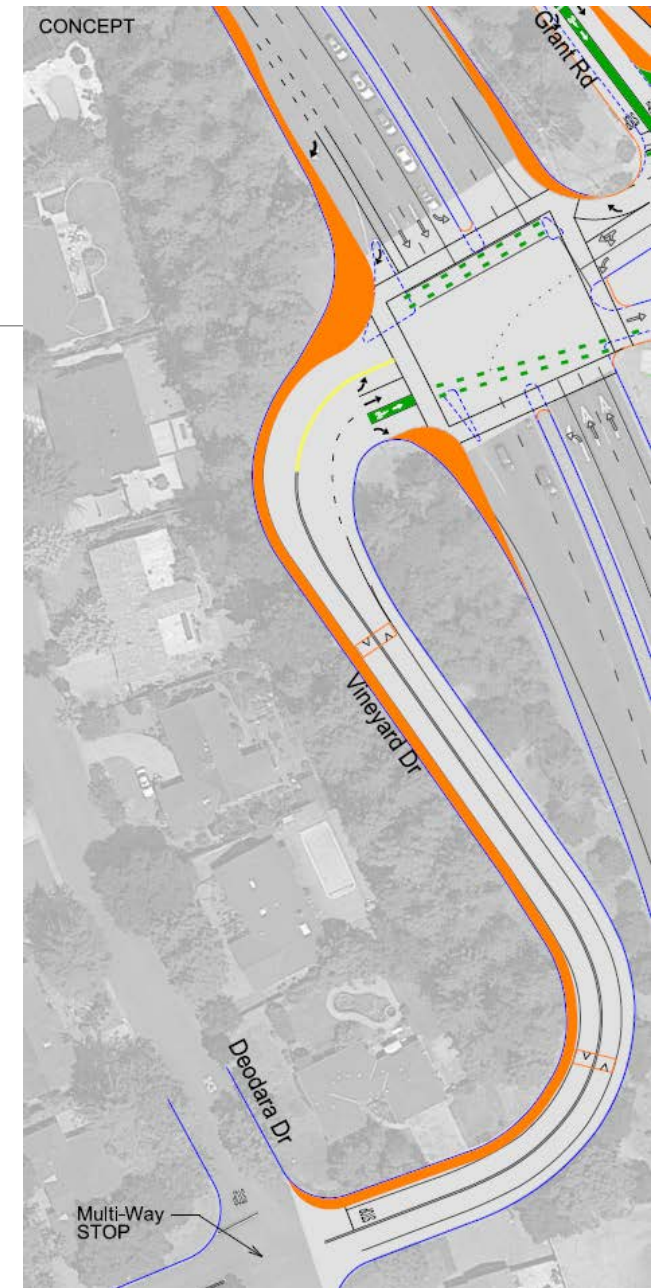
Vineyard Drive

Homestead Road – Safe Routes to School

Currently – Not Part of Project

Proposed Enhancements:

- Sidewalk along West Side of Street
- Speed Humps
- Multi-Way STOP at Deodara Drive
- Foothill Expressway
 - Remove Pork Chop Islands
 - Bikeway Treatments

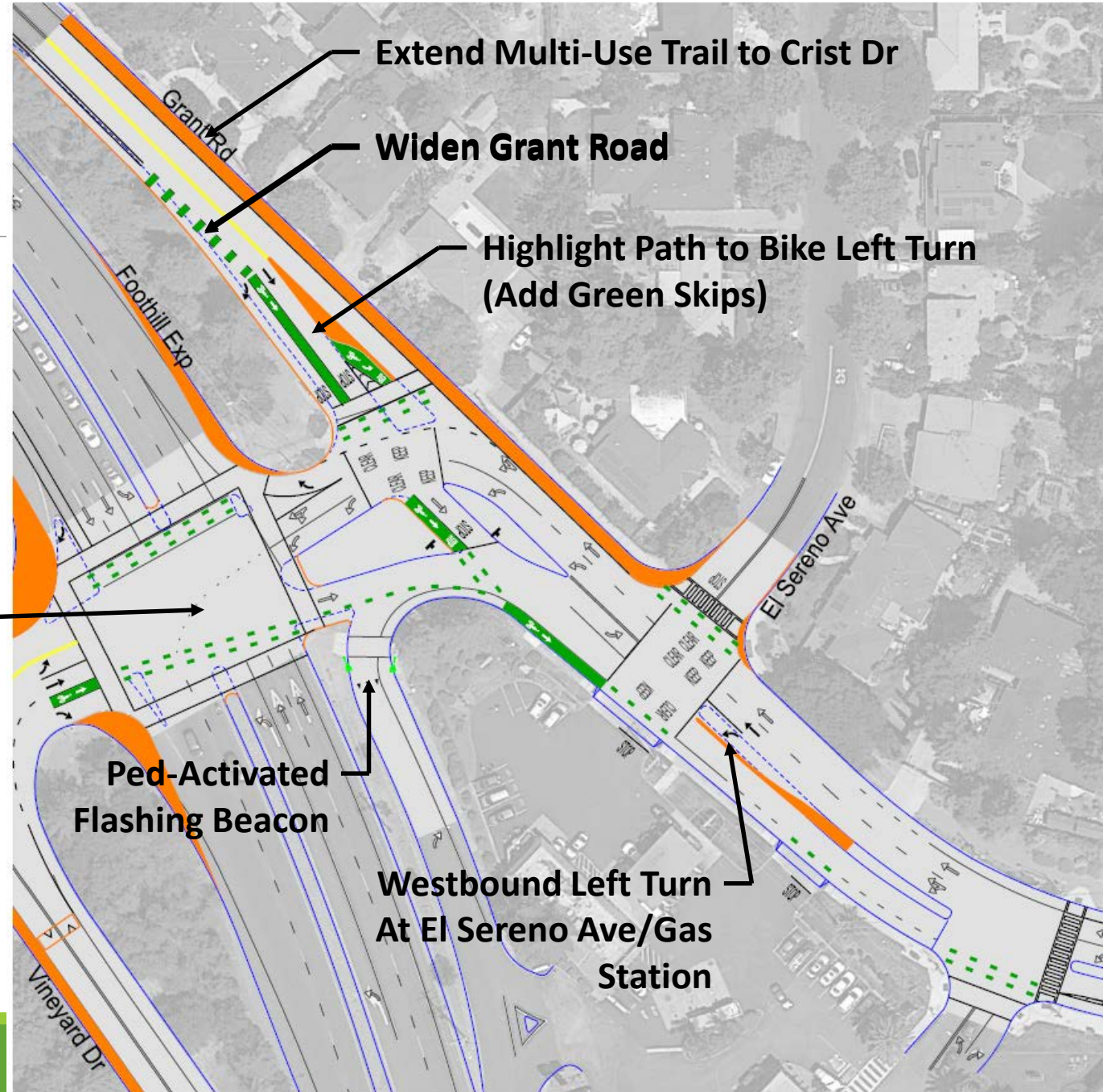


Golden Triangle

Homestead Road – SR25

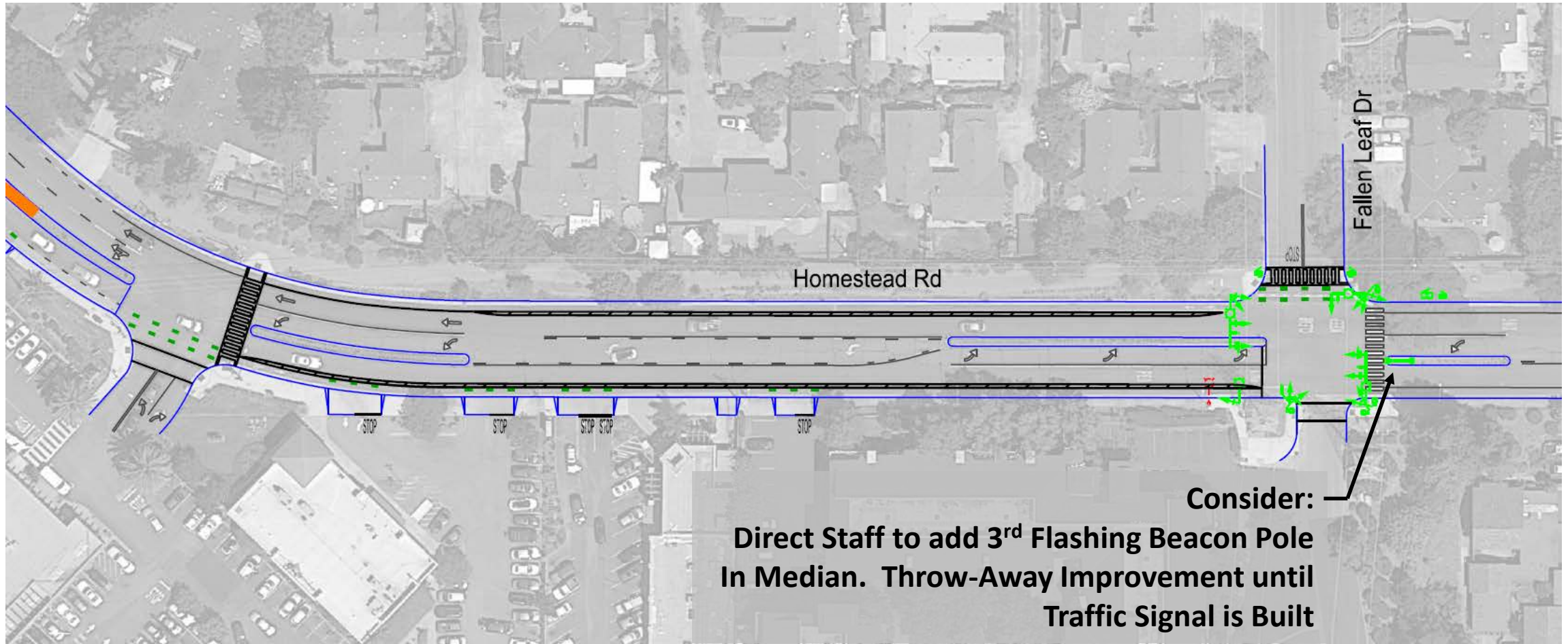
Elements Not Part of Project

Measure B Project
Foothill Expressway
- Add Green Bicycle
and Pedestrian High
Visibility Marking



Homestead Road

Homestead Road – SR25



Consider:

Direct Staff to add 3rd Flashing Beacon Pole
In Median. Throw-Away Improvement until
Traffic Signal is Built

Recommendations:

- Receive Update on Homestead Road SR2S Project (Planning Phase)
- Provide Comments on “Comment Letter to County of Santa Clara”
- Direct Staff to Add 3rd Pole with Flashing Beacon at Homestead Rd & Fallen Leaf Dr