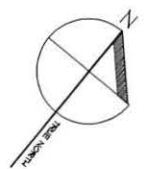


TOTAL SPACES WITH NEW CONFIGURATION = 160 SPACES  
 NOTE: LANDSCAPING & ADA PARKING MAY REDUCE COUNT



**PARKING LAYOUT PLAN - PLAZA 8**  
 SCALE: 1" = 16'-0"

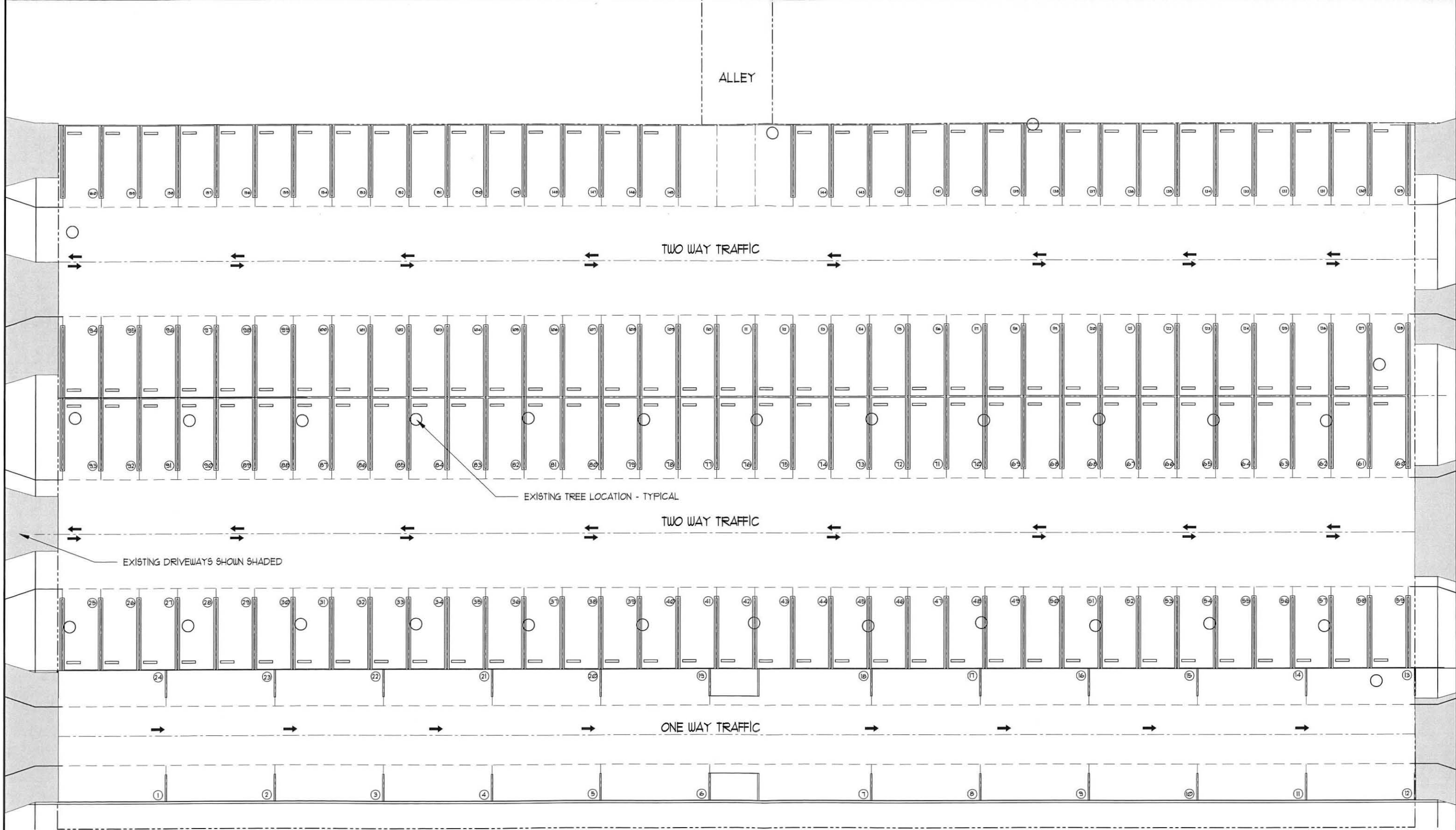
REVISION	DATE	BY

**William Maston**  
**ARCHITECTS ASSOCIATES**  
 364 Castro Street  
 San Francisco, CA, 94041  
 (415) 398-7990  
 www.wmarchitect.com

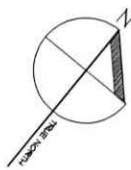
© 2015 ALL RIGHTS RESERVED  
 THIS DOCUMENT AND THE IDEAS INCORPORATED  
 HEREIN, AS AN INSTRUMENT OF PROFESSIONAL  
 SERVICE, IS THE PROPERTY OF MASTON ARCHITECT  
 ASSOCIATES. IT IS TO BE USED ONLY IN PART FOR  
 ANY PROJECT WITHOUT THE WRITTEN  
 AUTHORIZATION OF MASTON ARCHITECT &  
 ASSOCIATES

**LOS ALTOS PARKING**  
**PLAZA 8**  
 LOS ALTOS, CALIFORNIA

DATE	6-2-2015
SCALE	
DRAWN	
JOB	
SHEET	



TOTAL SPACES WITH NEW CONFIGURATION = 160 SPACES  
 NOTE: LANDSCAPING & ADA PARKING MAY REDUCE COUNT



**PARKING LAYOUT PLAN - PLAZA 8**  
 SCALE: 1" = 10'-0"

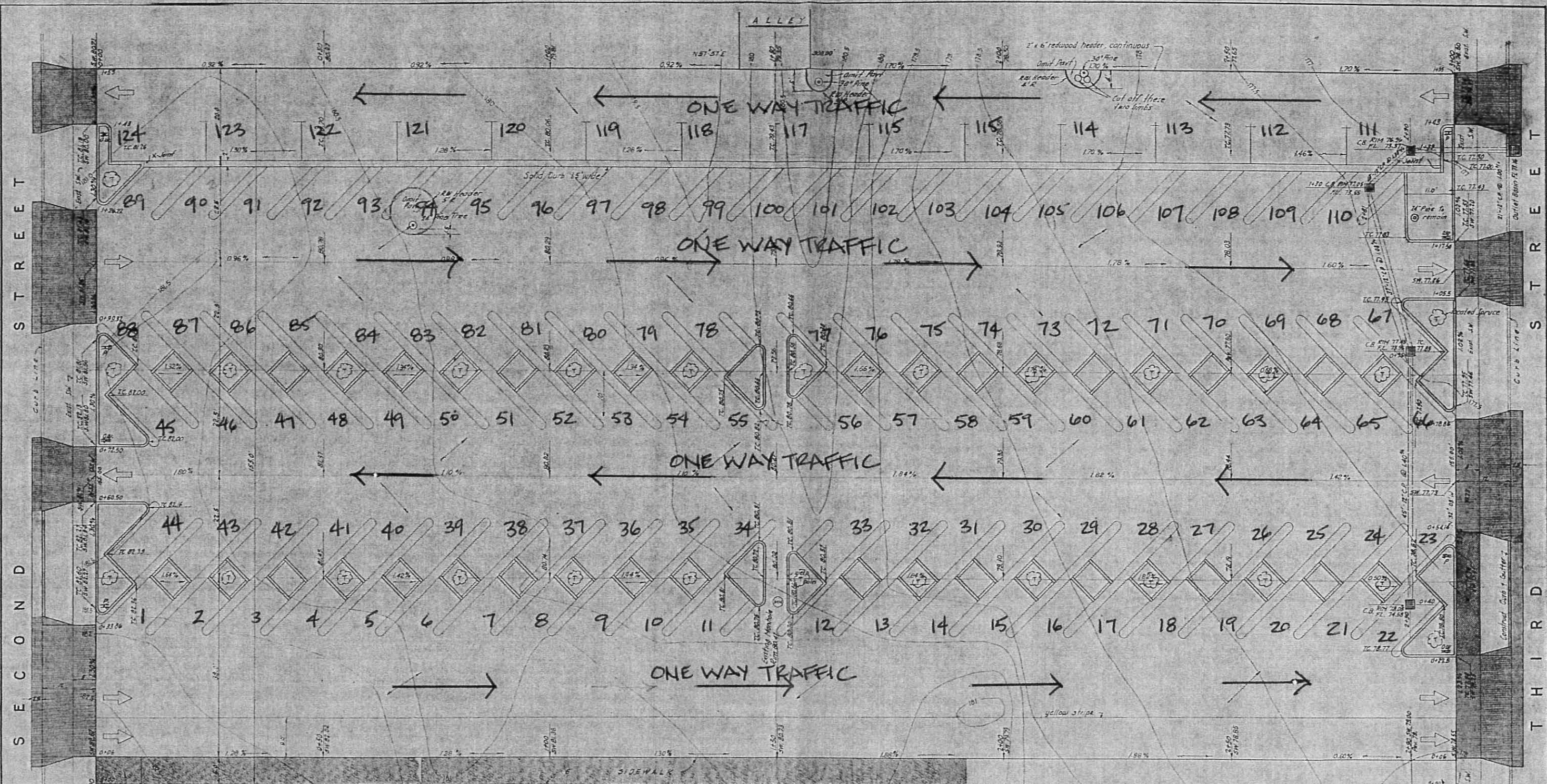
REVISION	BY

**William Maston**  
**ARCHITECT ASSOCIATES**  
 384 Castro Street  
 (850) 988-7000 CA, 94041  
 www.mastonarchitect.com

© 2015 ALL RIGHTS RESERVED  
 THIS DOCUMENT AND THE IDEAS INCORPORATED  
 HEREIN, AS AN INSTRUMENT OF PROFESSIONAL  
 SERVICE, ARE THE PROPERTY OF MASTON ARCHITECT  
 ASSOCIATES. NO PART OF THIS DOCUMENT IS TO BE  
 REPRODUCED OR TRANSMITTED IN ANY FORM OR  
 BY ANY MEANS, WITHOUT THE WRITTEN  
 AUTHORIZATION OF MASTON ARCHITECT &  
 ASSOCIATES

**LOS ALTOS PARKING**  
**PLAZA 8**  
 LOS ALTOS, CALIFORNIA

DATE	6-7-2015
SCALE	
DRAWN	
JOB	
SHEET	



Mark sidewalk to fit existing 20' to the NW line of Stone Street

REMOVE EXISTING CURB STATIONS		REMOVE EXISTING SIDEWALK	CONSTRUCT CURB & GUTTER		CONSTRUCT SIDEWALK		
STATIONS	LIN. FT.	STATIONS	SQ. FT.	STATIONS	LIN. FT.	STATIONS	SQ. FT.
0+00 to 0+125	125.0	0+00 to 0+70	110.0	0+125 to 0+155.50	30.5	0+125 to 0+155.50	155.7
0+125 to 0+148	23.0	0+70 to 0+75	60.0				
0+148 to 0+155.50	7.5	0+75 to 0+76.25	34.5				
0+155.50 to 0+157	1.5	0+76.25 to 0+77	5.0				
<b>THIRD STREET</b>							
0+00 to 0+32	32.0	0+00 to 0+26.06	418.0	0+32 to 0+32.14	14.0	0+32 to 0+32.14	13.2
0+32 to 0+100.00	68.0	0+26.06 to 0+115	800.0	0+32.14 to 0+41	8.0		
0+100.00 to 0+105	5.0	0+115 to 0+115.5	60.0				
0+105 to 0+137	32.0						
<b>TOTALS</b>	<b>174.25</b>		<b>978.5</b>		<b>47.5</b>		<b>228.9</b>

TOTAL SPACES  
EXISTING = 124 SPACES

See sheet No 1 for symbols and general notes.  
Revised as built October 5, 1958

**MICROFILMED**  
DATE: JUL 6 1973  
R 5 FRAME 393

**CITY OF LOS ALTOS**  
SANTA CLARA COUNTY, CALIFORNIA

**PARKING PLAZA  
PLAN OF BLOCK 6**

**DON REINGHEIL**  
Consulting Engineer

LOS ALTOS SAN JOSE

SCALE: 1" = 10'  
DRAWN BY: D.V.  
CHECKED BY: F.W.A. &

APPROVED: *Don Reingheil*  
CERTIFICATE NO. 4000

DATE: JUNE 1957  
JOB NO. 2613  
DRAWING NO. 2613-3

SHEET 3 OF 15 SHEETS