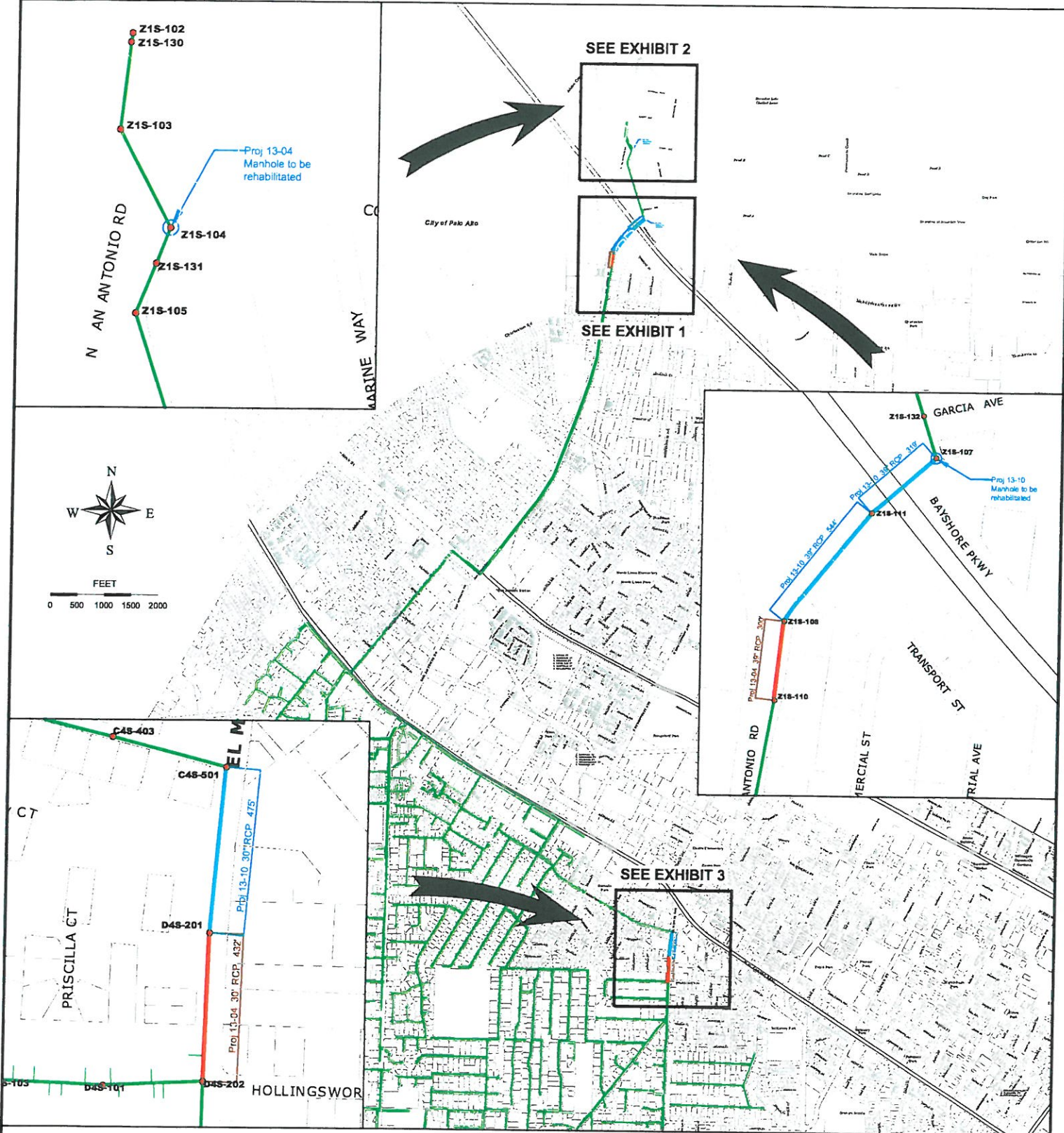




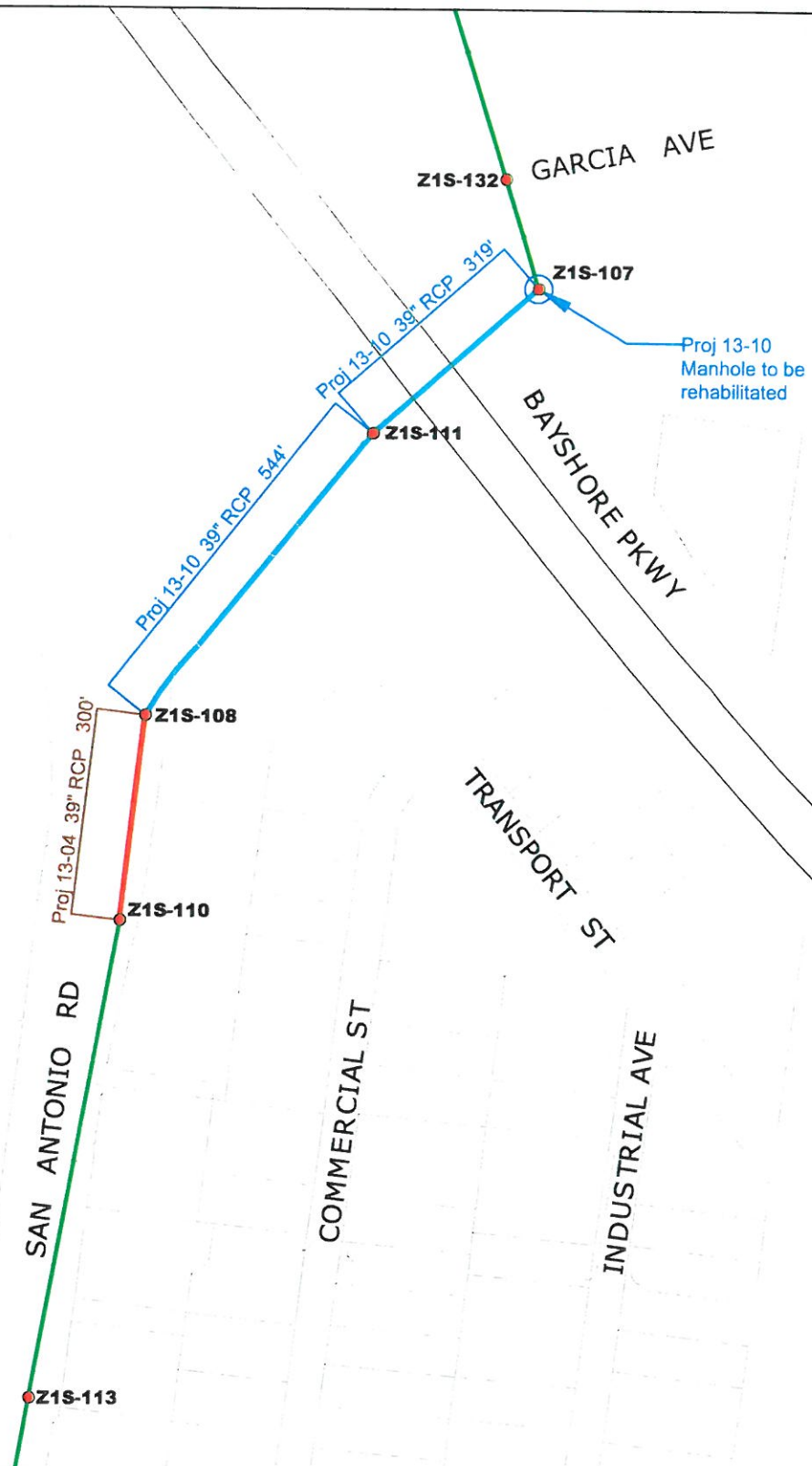
CITY OF LOS ALTOS CALIFORNIA



**ANNUAL SEWER REPAIR PROJECT 13-04 &
SEWER COLLECTION UPGRADE PROJECT 13-10
KEY MAP**



CITY OF LOS ALTOS CALIFORNIA

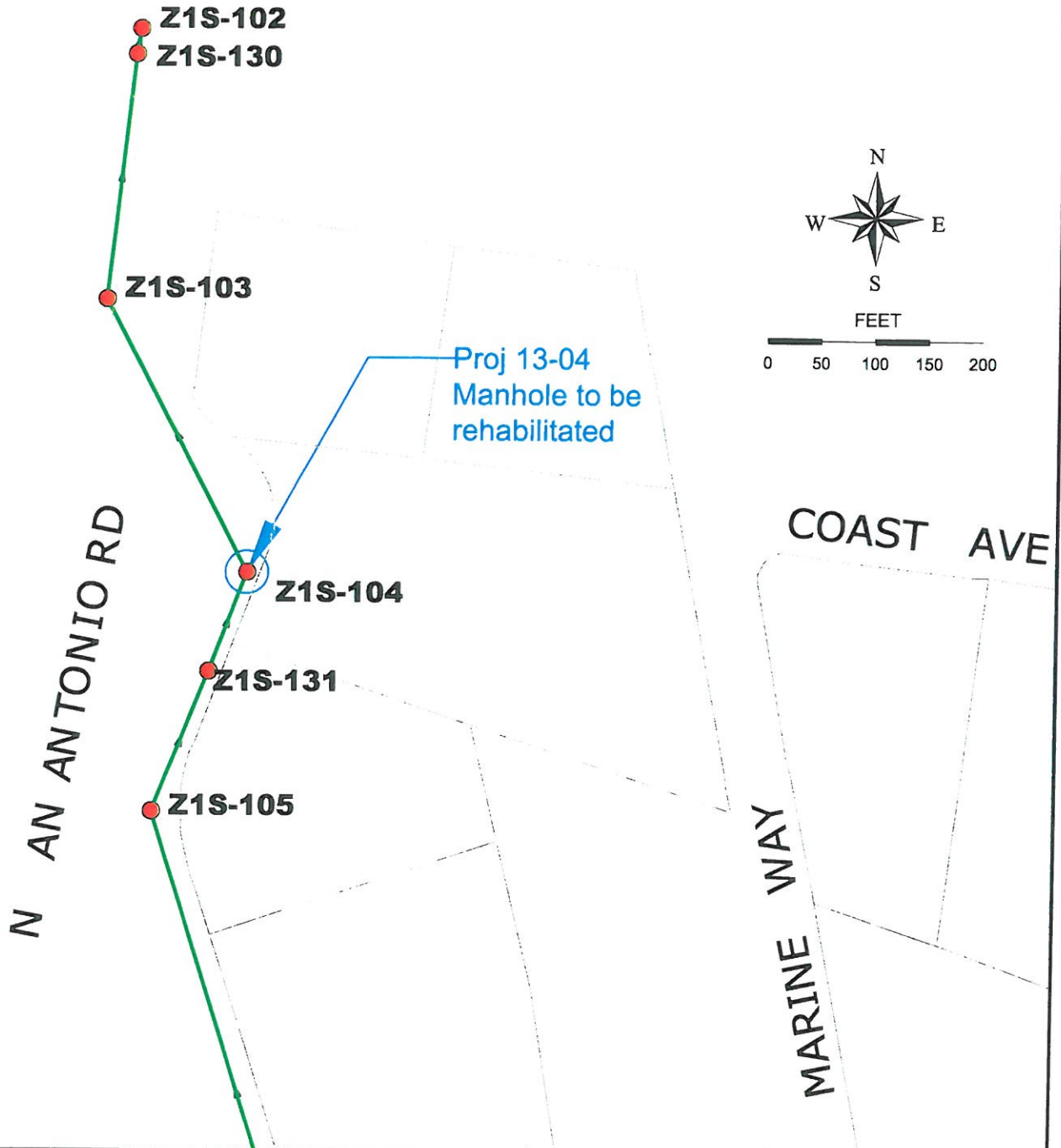


**ANNUAL SEWER REPAIR PROJECT 13-04 &
SEWER COLLECTION UPGRADE PROJECT 13-10
LINING BETWEEN Z1S-110 TO Z1S-108 TO Z1S-111 TO Z1S-107
EXHIBIT 1**



CITY OF LOS ALTOS CALIFORNIA

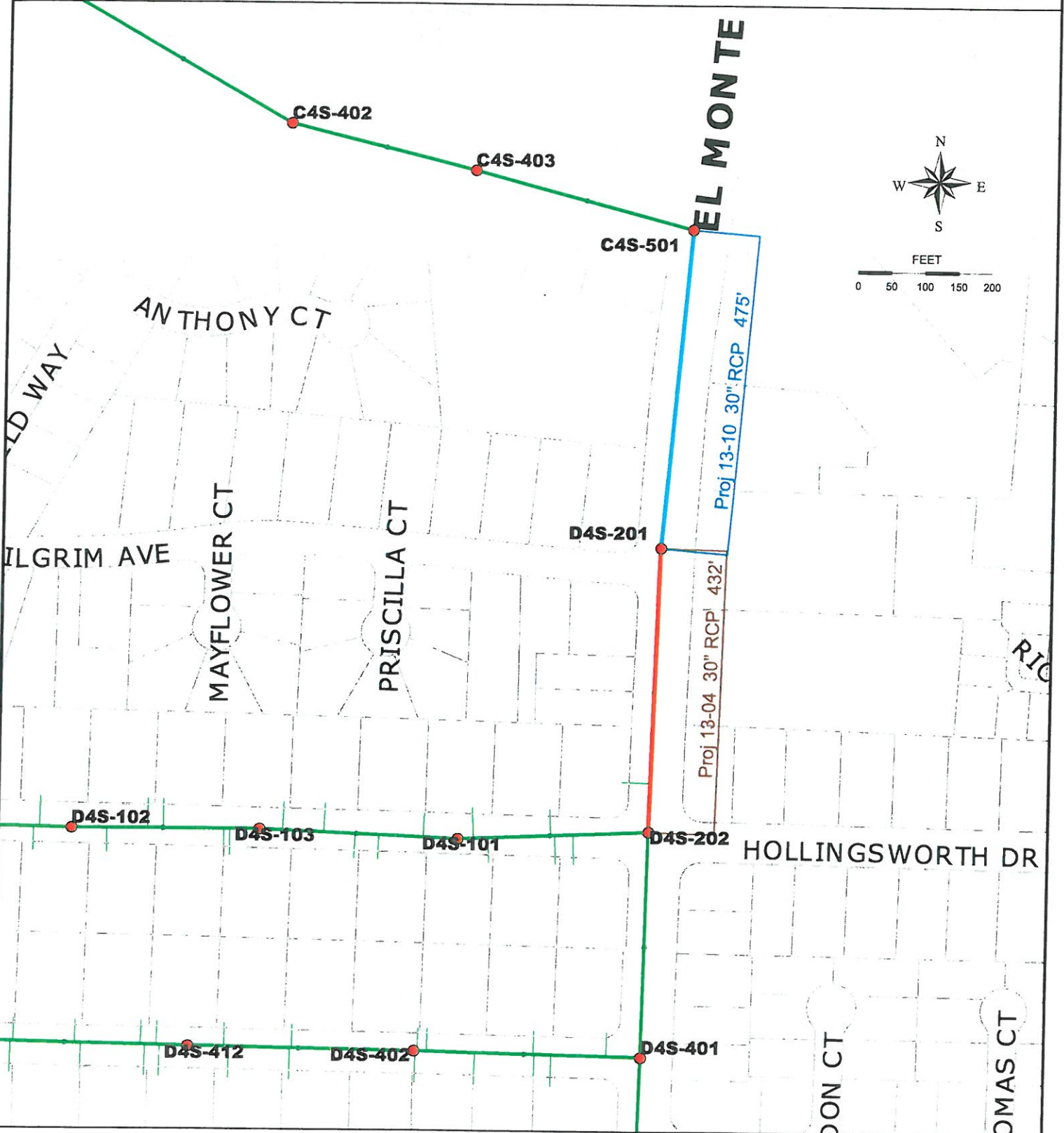
CASEY AVE



ANNUAL SEWER REPAIR PROJECT 13-04 LINING BETWEEN
MANHOLE REHABILITATION AT Z1S-104
EXHIBIT 2



CITY OF LOS ALTOS CALIFORNIA



**ANNUAL SEWER REPAIR PROJECT 13-04 &
SEWER COLLECTION UPGRADE PROJECT 13-10
LINING BETWEEN D4S-202 TO D4S-201 TO D4S-501
EXHIBIT 3**