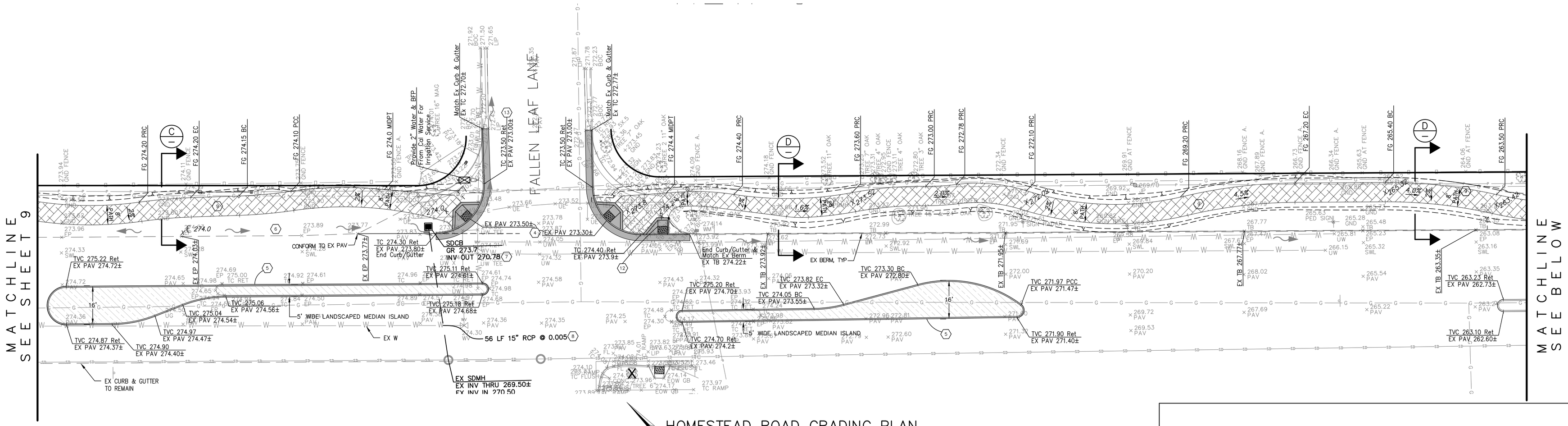

HOMESTEAD ROAD GRADING PLAN

PLAN VIEW 1

1"=20'

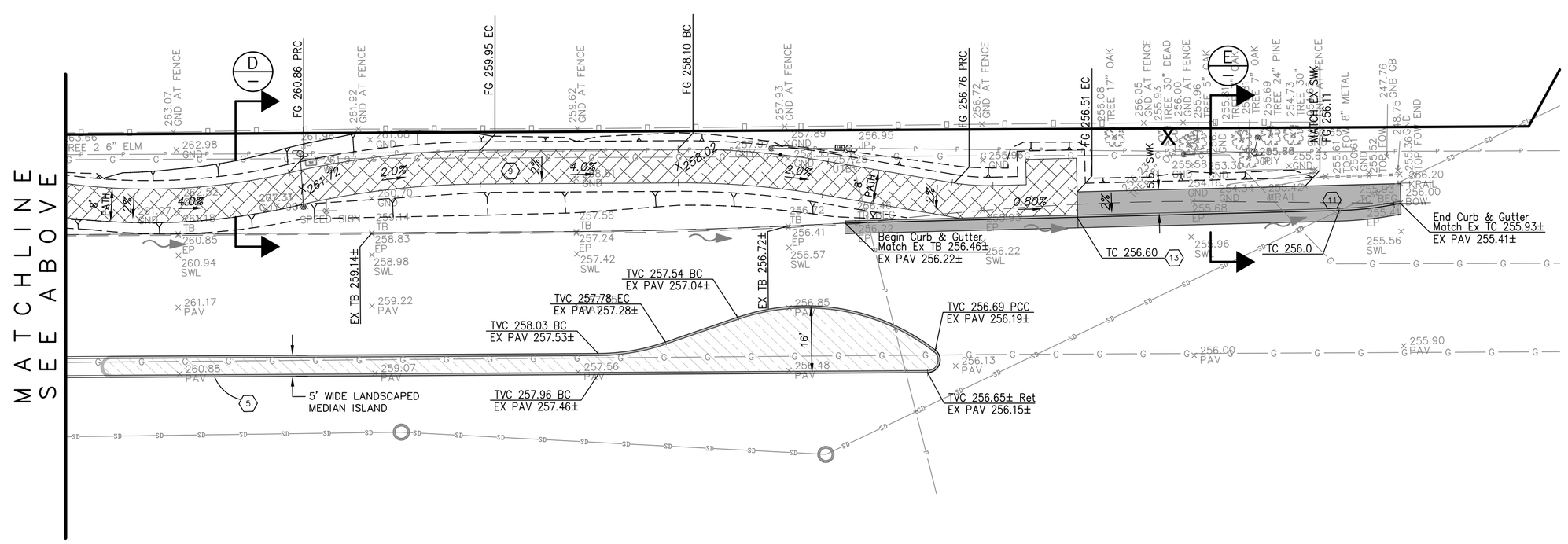

HOMESTEAD ROAD GRADING PLAN

PLAN VIEW 2

1"=20'

CONSTRUCTION NOTES:

1. REMOVE & REPLACE EX. DWY. PER CITY STD. DETAIL SU-9.
2. REMOVE & REPLACE EX. DWY. PER DETAIL 1, SHEET 9.
3. ✱ INSTALL CASE CM CURB RAMP, PER DETAIL SHEET 8.
4. ✱ INSTALL CASE A CURB RAMP, PER DETAIL SHEET 8.
5. CONSTRUCT VERTICAL CURB, PER CITY STD. DETAIL SU-7.
6. SWALE, SEE DETAIL 6, SHEET L7.
7. INSTALL 2' x 2' SD INLET PER CITY STD. DETAILS SD-8 & SD-9.
8. TRENCH RESTORATION PER CITY STD. DETAIL SU-19.
9. CONSTRUCT 8' WIDE AC TRAIL, PER DETAIL SHEET 13.
10. CONSTRUCT VALLEY GUTTER, PER DETAIL 2 SHEET 13.
11. CONSTRUCT CONCRETE SIDEWALK, PER CITY STD. DETAIL SU-8.
12. ✱ INSTALL CASE G CURB RAMP, PER DETAIL SHEET 8.
13. CONSTRUCT CURB & GUTTER PER CITY STD. DETAIL SU-6.

✱ ALL CURB RAMP DETECTABLE WARNING DOMES SHALL CONSIST OF CAST IRON DETECTABLE WARNING PLATES MADE OF HIGH QUALITY CLASS 35B IRON.

N

0 20 40 60

SCALE IN FEET: 1" = 20'

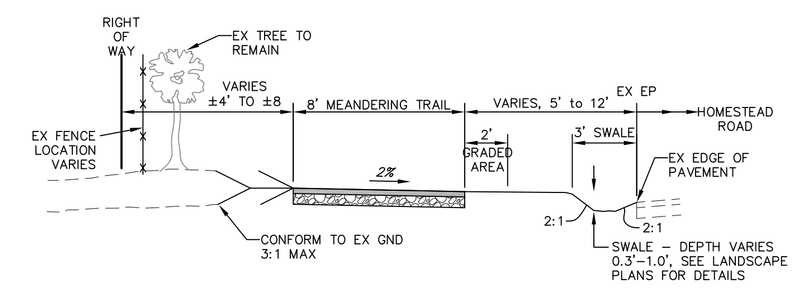

C TRAIL ADJACENT TO PAVEMENT

NO SCALE

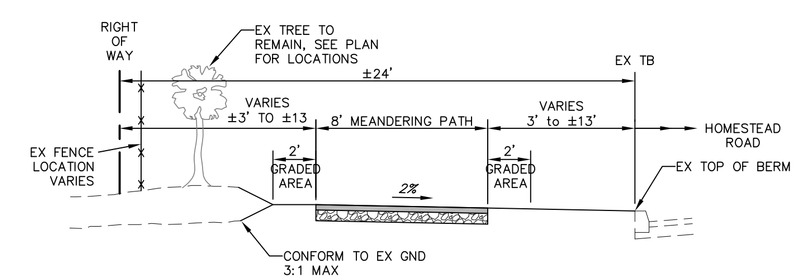

D TRAIL ADJACENT TO EX BERM

NO SCALE

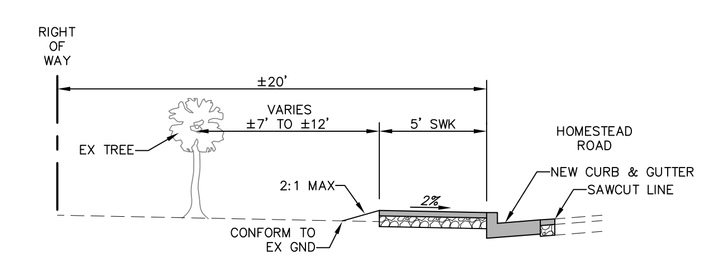

E 5' PATH WITH NEW BERM

NO SCALE

NOT FOR CONSTRUCTION

DRAWN	DESIGNED	HORIZONTAL SCALE
LW	JS	1"=20'
CHECKED	DATE CHECKED	VERTICAL SCALE
LS		
APPROVED		
		CONTRACT NO.
ENGINEER	DATE	

PREPARED BY:

RUGGERI-JENSEN-AZAR
ENGINEERS ▪ PLANNERS ▪ SURVEYORS
8055 CAMINO ARROYO GILROY, CA 95020
PHONE: (408) 848-0300 FAX: (408) 848-0302

REVISIONS

NO.	DATE	BY	DESCRIPTION	APPR.	DATE

CITY OF LOS ALTOS

HOMESTEAD ROAD SAFETY IMPROVEMENTS

GRADING PLAN

PREPARED FOR: CITY OF LOS ALTOS

DRAWING NO.

10

SHT 10 OF 24